

NOTICE!!

These documents have been scanned!

Do not place un-scanned documents beneath this notice!

Do not remove this notice from this file!

GPO Jacket No. 560-102
Print Order 61540
Rise Business Services, LLC
Job=AZ15 4/29/2019



Box Number= AZ15005



Claim Begin-End: AMC445890-AMC445991

1 Initial Receipt



AZ15005-7

AMC450400-AMC453366

United States Department of the Interior
Bureau of Land Management
 DIV OF LANDS, MINRLS & ENERGY
 ONE N CENTRAL AVE
 PHOENIX, AZ 85004 -4427
 Phone: 602-417-9200

Receipt

No: 3986253

Transaction #: 4096470	
Date of Transaction: 09/28/2017	
CUSTOMER:	
NEW RUBY EXPLORATION LLC PO BOX 957 CLAYPOOL, AZ 85532-0957 US	

ENTERED
 OCT 16 2017
 BY: *[Signature]*

LINE #	QTY	DESCRIPTION	REMARKS	UNIT PRICE	TOTAL
1	102.00	LOCATABLE MINERALS / MINING CLAIMS- NEW, UNADJUD, ONE OR MORE AUTH NOS / NEW MINING CLAIM PROCESSING FEE CASES: AMC445890/\$20.00, AMC445891/\$20.00, AMC445892/\$20.00, AMC445893/\$20.00, AMC445894/\$20.00, AMC445895/\$20.00, AMC445896/\$20.00, AMC445897/\$20.00, AMC445898/\$20.00, AMC445899/\$20.00, AMC445900/\$20.00, AMC445901/\$20.00, AMC445902/\$20.00, AMC445903/\$20.00, AMC445904/\$20.00, AMC445905/\$20.00, AMC445906/\$20.00, AMC445907/\$20.00, AMC445908/\$20.00, AMC445909/\$20.00, AMC445910/\$20.00, AMC445911/\$20.00, AMC445912/\$20.00, AMC445913/\$20.00, AMC445914/\$20.00, AMC445915/\$20.00, AMC445916/\$20.00, AMC445917/\$20.00, AMC445918/\$20.00, AMC445919/\$20.00, AMC445920/\$20.00, AMC445921/\$20.00, AMC445922/\$20.00, AMC445923/\$20.00, AMC445924/\$20.00, AMC445925/\$20.00, AMC445926/\$20.00, AMC445927/\$20.00, AMC445928/\$20.00, AMC445929/\$20.00, AMC445930/\$20.00, AMC445931/\$20.00, AMC445932/\$20.00, AMC445933/\$20.00, AMC445934/\$20.00, AMC445935/\$20.00, AMC445936/\$20.00, AMC445937/\$20.00, AMC445938/\$20.00, AMC445939/\$20.00, AMC445940/\$20.00, AMC445941/\$20.00, AMC445942/\$20.00, AMC445943/\$20.00, AMC445944/\$20.00, AMC445945/\$20.00,		- n/a -	2040.00

		AMC445946/\$20.00, AMC445947/\$20.00, AMC445948/\$20.00, AMC445949/\$20.00, AMC445950/\$20.00, AMC445951/\$20.00, AMC445952/\$20.00, AMC445953/\$20.00, AMC445954/\$20.00, AMC445955/\$20.00, AMC445956/\$20.00, AMC445957/\$20.00, AMC445958/\$20.00, AMC445959/\$20.00, AMC445960/\$20.00, AMC445961/\$20.00, AMC445962/\$20.00, AMC445963/\$20.00, AMC445964/\$20.00, AMC445965/\$20.00, AMC445966/\$20.00, AMC445967/\$20.00, AMC445968/\$20.00, AMC445969/\$20.00, AMC445970/\$20.00, AMC445971/\$20.00, AMC445972/\$20.00, AMC445973/\$20.00, AMC445974/\$20.00, AMC445975/\$20.00, AMC445976/\$20.00, AMC445977/\$20.00, AMC445978/\$20.00, AMC445979/\$20.00, AMC445980/\$20.00, AMC445981/\$20.00, AMC445982/\$20.00, AMC445983/\$20.00, AMC445984/\$20.00, AMC445985/\$20.00, AMC445986/\$20.00, AMC445987/\$20.00, AMC445988/\$20.00, AMC445989/\$20.00, AMC445990/\$20.00, AMC445991/\$20.00			
2	102.00	LOCATABLE MINERALS / MINING CLAIMS- NEW, UNADJUD, ONE OR MORE AUTH NOS / NEW MINING CLAIMS LOCATION FEE CASES: AMC445890/\$37.00, AMC445891/\$37.00, AMC445892/\$37.00, AMC445893/\$37.00, AMC445894/\$37.00, AMC445895/\$37.00, AMC445896/\$37.00, AMC445897/\$37.00, AMC445898/\$37.00, AMC445899/\$37.00, AMC445900/\$37.00, AMC445901/\$37.00, AMC445902/\$37.00, AMC445903/\$37.00, AMC445904/\$37.00, AMC445905/\$37.00, AMC445906/\$37.00, AMC445907/\$37.00, AMC445908/\$37.00, AMC445909/\$37.00, AMC445910/\$37.00, AMC445911/\$37.00, AMC445912/\$37.00, AMC445913/\$37.00, AMC445914/\$37.00, AMC445915/\$37.00, AMC445916/\$37.00, AMC445917/\$37.00, AMC445918/\$37.00, AMC445919/\$37.00, AMC445920/\$37.00, AMC445921/\$37.00, AMC445922/\$37.00, AMC445923/\$37.00, AMC445924/\$37.00, AMC445925/\$37.00, AMC445926/\$37.00, AMC445927/\$37.00, AMC445928/\$37.00, AMC445929/\$37.00, AMC445930/\$37.00, AMC445931/\$37.00, AMC445932/\$37.00, AMC445933/\$37.00, AMC445934/\$37.00, AMC445935/\$37.00, AMC445936/\$37.00, AMC445937/\$37.00,		- n/a -	3774.00

	AMC445938/\$37.00, AMC445939/\$37.00, AMC445940/\$37.00, AMC445941/\$37.00, AMC445942/\$37.00, AMC445943/\$37.00, AMC445944/\$37.00, AMC445945/\$37.00, AMC445946/\$37.00, AMC445947/\$37.00, AMC445948/\$37.00, AMC445949/\$37.00, AMC445950/\$37.00, AMC445951/\$37.00, AMC445952/\$37.00, AMC445953/\$37.00, AMC445954/\$37.00, AMC445955/\$37.00, AMC445956/\$37.00, AMC445957/\$37.00, AMC445958/\$37.00, AMC445959/\$37.00, AMC445960/\$37.00, AMC445961/\$37.00, AMC445962/\$37.00, AMC445963/\$37.00, AMC445964/\$37.00, AMC445965/\$37.00, AMC445966/\$37.00, AMC445967/\$37.00, AMC445968/\$37.00, AMC445969/\$37.00, AMC445970/\$37.00, AMC445971/\$37.00, AMC445972/\$37.00, AMC445973/\$37.00, AMC445974/\$37.00, AMC445975/\$37.00, AMC445976/\$37.00, AMC445977/\$37.00, AMC445978/\$37.00, AMC445979/\$37.00, AMC445980/\$37.00, AMC445981/\$37.00, AMC445982/\$37.00, AMC445983/\$37.00, AMC445984/\$37.00, AMC445985/\$37.00, AMC445986/\$37.00, AMC445987/\$37.00, AMC445988/\$37.00, AMC445989/\$37.00, AMC445990/\$37.00, AMC445991/\$37.00			
3	LOCATABLE MINERALS / MINING CLAIMS- NEW, UNADJUD, ONE OR MORE AUTH NOS / NEW MINING CLAIMS MAINTENANCE FEE CASES: AMC445890/\$155.00, AMC445891/\$155.00, AMC445892/\$155.00, AMC445893/\$155.00, AMC445894/\$155.00, AMC445895/\$155.00, AMC445896/\$155.00, AMC445897/\$155.00, AMC445898/\$155.00, AMC445899/\$155.00, AMC445900/\$155.00, AMC445901/\$155.00, AMC445902/\$155.00, AMC445903/\$155.00, AMC445904/\$155.00, AMC445905/\$155.00, AMC445906/\$155.00, AMC445907/\$155.00, AMC445908/\$155.00, AMC445909/\$155.00, AMC445910/\$155.00, AMC445911/\$155.00, AMC445912/\$155.00, AMC445913/\$155.00, AMC445914/\$155.00, AMC445915/\$155.00, AMC445916/\$155.00, AMC445917/\$155.00, AMC445918/\$155.00, AMC445919/\$155.00, AMC445920/\$155.00, AMC445921/\$155.00, AMC445922/\$155.00, AMC445923/\$155.00, AMC445924/\$155.00, AMC445925/\$155.00, AMC445926/\$155.00, AMC445927/\$155.00, AMC445928/\$155.00, AMC445929/\$155.00,			

	102.00	AMC445930/\$155.00, AMC445931/\$155.00, AMC445932/\$155.00, AMC445933/\$155.00, AMC445934/\$155.00, AMC445935/\$155.00, AMC445936/\$155.00, AMC445937/\$155.00, AMC445938/\$155.00, AMC445939/\$155.00, AMC445940/\$155.00, AMC445941/\$155.00, AMC445942/\$155.00, AMC445943/\$155.00, AMC445944/\$155.00, AMC445945/\$155.00, AMC445946/\$155.00, AMC445947/\$155.00, AMC445948/\$155.00, AMC445949/\$155.00, AMC445950/\$155.00, AMC445951/\$155.00, AMC445952/\$155.00, AMC445953/\$155.00, AMC445954/\$155.00, AMC445955/\$155.00, AMC445956/\$155.00, AMC445957/\$155.00, AMC445958/\$155.00, AMC445959/\$155.00, AMC445960/\$155.00, AMC445961/\$155.00, AMC445962/\$155.00, AMC445963/\$155.00, AMC445964/\$155.00, AMC445965/\$155.00, AMC445966/\$155.00, AMC445967/\$155.00, AMC445968/\$155.00, AMC445969/\$155.00, AMC445970/\$155.00, AMC445971/\$155.00, AMC445972/\$155.00, AMC445973/\$155.00, AMC445974/\$155.00, AMC445975/\$155.00, AMC445976/\$155.00, AMC445977/\$155.00, AMC445978/\$155.00, AMC445979/\$155.00, AMC445980/\$155.00, AMC445981/\$155.00, AMC445982/\$155.00, AMC445983/\$155.00, AMC445984/\$155.00, AMC445985/\$155.00, AMC445986/\$155.00, AMC445987/\$155.00, AMC445988/\$155.00, AMC445989/\$155.00, AMC445990/\$155.00, AMC445991/\$155.00		- n/a -	15810.00
4	1.00	LOCATABLE MINERALS / MINING CLAIMS-NOT NEW-UNADJUD, ONE AUTH NO. ONLY / MINING CLAIM MONEY RECEIVED CASES: AMC445890/\$15810.00	MAINT 2018/102	- n/a - 15810.00	
TOTAL:				\$37,434.00	

PAYMENT INFORMATION			
NOTE: Items will appear on credit card statement as "Bureau of Land Mgmt CO".			
1	AMOUNT:	24400.00	POSTMARKED: N/A
	TYPE:	CREDIT CARD	RECEIVED: 09/28/2017
	NAME:	NEW RUBY EXPLORATION LLC PO BOX 957 CLAYPOOL AZ 85532-0957 US	
	CARD NO:	XXXXXXXXXXXX2083	AUTH CODE: 092647
	NAME ON CARD:	MONIQUE DELORME	

	EXPIRES:	10/2018	
	SIGNATURE:		
2	AMOUNT:	13034.00	POSTMARKED: N/A
	TYPE:	CREDIT CARD	RECEIVED: 09/28/2017
	NAME:	NEW RUBY EXPLORATION LLC PO BOX 957 CLAYPOOL AZ 85532-0957 US	
	CARD NO:	XXXXXXXXXXXX5852	AUTH CODE: 00678I
	NAME ON CARD:	MONIQUE DELORME	
	EXPIRES:	06/2021	
	SIGNATURE:		

REMARKS

This receipt was generated by the automated BLM Collections and Billing System and is a paper representation of a portion of the official electronic record contained therein.

NOTICE!!

These documents have been scanned!

Do not place un-scanned documents beneath this notice!

Do not remove this notice from this file!

GPO Jacket No. 560-102
Print Order 61540
Rise Business Services, LLC
Job=AZ15 4/29/2019



Box Number= AZ15005



Claim Begin-End: AMC445890-AMC445991

2 Correspondence



AZ15005-7 AMC450400-AMC453366



United States Department of the Interior



BUREAU OF LAND MANAGEMENT

Arizona State Office

One North Central Avenue, Suite 800

Phoenix, Arizona 85004-4427

www.blm.gov/az/

NOV 02 2018

In Reply Refer To:

3800 (9200) PB

AMC445890; AMC442361

CERTIFIED MAIL - RETURN RECEIPT REQUESTED No. 9214 8901 9403 8374 7135 46

DECISION

NEW RUBY EXPLORATION LLC	:	This decision affects those claims
PO BOX 957	:	shown on the attached list(s).
CLAYPOOL, AZ 85532-0957	:	

SEE ATTACHMENT(S) FOR CLAIM NAMES AND AMC NUMBERS

MINING CLAIMS DECLARED FORFEITED

The mining claims listed above have been declared forfeited as of September 1, 2018, for failure to timely file the required maintenance fee payment or small miner's maintenance fee waiver (waiver).

Claimants are required to pay an annual non-refundable maintenance fee of \$155 per 20 acres or portion thereof, or submit a waiver, on or before September 1 of each year. These requirements were established by 30 U.S.C. 28f-1, as amended, and 43 CFR 3834 and 3835.

Our records do not show receipt of a maintenance fee payment or small miner waiver filed on or before the due date. Therefore, the claims listed above are forfeited.

Reclamation Requirements

This decision does not relieve you of the liability for reclamation of all areas disturbed by your activities on lands covered by the subject mining claim(s) and/or site(s). After you complete the reclamation, you must notify the authorized officer of the appropriate surface managing agency so that the authorized officer may conduct a final site inspection and determine whether you may

be released from liability. If you fail to reclaim the land to the satisfaction of the authorized officer, the surface management agency may cite you for noncompliance under its surface management regulations. For land administered by the Bureau of Land Management (BLM), if you fail to reclaim the land to the satisfaction of the authorized officer as required in 43 CFR Subpart 3809, the BLM will issue an order of noncompliance under 43 CFR 3809.601(a). If you fail to comply with the non-compliance order, BLM may take further action under 43 CFR 3809.604. Failure to conduct reclamation is a prohibited act that may subject you to criminal penalties. See 43 CFR 3809.605(h) and 43 CFR 3809.700.

Appeal Procedures

This decision may be appealed to the Interior Board of Land Appeals, Office of the Secretary, in accordance with the regulations contained in 43 CFR, Part 4, and the enclosed Form 1842-1. If an appeal is taken, your notice of appeal must be filed in this office (at the above address) within 30 days from receipt of this decision. The appellant has the burden of showing that the decision appealed from is in error.


If you wish to file a petition pursuant to regulation 43 CFR 4.21 (58 FR 4939, January 19, 1993) for a stay of the effectiveness of this decision during the time that your appeal is being reviewed by the Board, the petition for a stay must accompany your notice of appeal. A petition for a stay is required to show sufficient justification based on the standards listed below. Copies of the notice of appeal and petition for a stay **must** also be submitted to each party named in this decision and to the Interior Board of Land Appeals and to the appropriate Office of the Solicitor (see 43 CFR 4.413) at the same time the original documents are filed with this office. If you request a stay, you have the burden of proof to demonstrate that a stay should be granted.

Standards for Obtaining a Stay

Except as otherwise provided by law or other pertinent regulation, a petition for a stay of a decision pending appeal shall show sufficient justification based on the following standards:

- (1) The relative harm to the parties if the stay is granted or denied,
- (2) The likelihood of the appellant's success on the merits,
- (3) The likelihood of immediate and irreparable harm if the stay is not granted, and
- (4) Whether the public interest favors granting the stay.

Please include your AMC serial number(s) on all correspondence. If additional information is required, please call Pauline Brown at 602-417-9360.



Lucas Lucero
Deputy State Director
Lands, Minerals and Energy Division

Enclosure(s)

MINING CLAIM LISTING

NEW RUBY EXPLORATION LLC
 PO BOX 957
 CLAYPOOL, AZ 85532-0957

Serial Number	Claim Name
AMC445890	HAUGHT BASIN 1
AMC445891	HAUGHT BASIN 2
AMC445892	HAUGHT BASIN 3
AMC445893	HAUGHT BASIN 4
AMC445894	HAUGHT BASIN 5
AMC445895	HAUGHT BASIN 6
AMC445896	HAUGHT BASIN 7
AMC445897	HAUGHT BASIN 8
AMC445898	HAUGHT BASIN 9
AMC445899	HAUGHT BASIN 10
AMC445900	HAUGHT BASIN 11
AMC445901	HAUGHT BASIN 12
AMC445902	HAUGHT BASIN 13
AMC445903	HAUGHT BASIN 14
AMC445904	HAUGHT BASIN 15
AMC445905	HAUGHT BASIN 16
AMC445906	HAUGHT BASIN 17
AMC445907	HAUGHT BASIN 18
AMC445908	HAUGHT BASIN 19
AMC445909	HAUGHT BASIN 20
AMC445914	NEW RUBY 15
AMC445915	NEW RUBY 16
AMC445916	NEW RUBY 17
AMC445917	NEW RUBY 18
AMC445918	NEW RUBY 19
AMC445926	NEW RUBY 27
AMC445927	NEW RUBY 28

Serial Number	Claim Name
AMC445928	NEW RUBY 29
AMC445929	NEW RUBY 30
AMC445930	NEW RUBY 31
AMC445931	NEW RUBY 32
AMC445932	NEW RUBY 33
AMC445933	NEW RUBY 34
AMC445934	NEW RUBY 35
AMC445935	NEW RUBY 36
AMC445936	NEW RUBY 37
AMC445937	NEW RUBY 38
AMC445938	NEW RUBY 39
AMC445939	NEW RUBY 40
AMC445940	NEW RUBY 41
AMC445941	NEW RUBY 42
AMC445942	NEW RUBY 43
AMC445943	NEW RUBY 44
AMC445944	NEW RUBY 45
AMC445945	NEW RUBY 46
AMC445946	NEW RUBY 47
AMC445947	NEW RUBY 48
AMC445948	NEW RUBY 49
AMC445949	NEW RUBY 50
AMC445950	NEW RUBY 51
AMC445951	NEW RUBY 52
AMC445952	NEW RUBY 53
AMC445953	NEW RUBY 54
AMC445954	NEW RUBY 55

Serial Number	Claim Name
AMC445955	NEW RUBY 56
AMC445956	NEW RUBY 57
AMC445957	NEW RUBY 58
AMC445958	NEW RUBY 59
AMC445961	SPRING CREEK MINE 13
AMC445962	SPRING CREEK MINE 14
AMC445963	SPRING CREEK MINE 15
AMC445964	SPRING CREEK MINE 16
AMC445977	WINTER CAMP 15
AMC445978	WINTER CAMP 16
AMC445979	WINTER CAMP 17
AMC445980	WINTER CAMP 18
AMC445981	WINTER CAMP 19
AMC445982	WINTER CAMP 20
AMC445983	WINTER CAMP 21
AMC445984	WINTER CAMP 22
AMC445985	WINTER CAMP 23
AMC445986	WINTER CAMP 24
AMC445987	WINTER CAMP 25
AMC445988	WINTER CAMP 26
AMC445989	WINTER CAMP 27
AMC445990	WINTER CAMP 28
AMC445991	WINTER CAMP 29
AMC442389	WINTER CAMP #9
AMC442390	WINTER CAMP #10

⚠ You are using an old version of e-Certify. [Click here](#) to update to the new version.

Welcome Pauline Brown, (Not [Pauline Brown?](#))
Company:

US Department of the Interior Bureau of Land Mana...

- Home
- My Queue
- Piece Search
- Support
- Logout

History > [Mail Piece Search](#) > [Piece Tracking](#) ↻

My Tools

- Mail Jobs
- Mail Pieces
- Manual Mailings
- Setup
- Account
- Tools

NEWS Latest News

[11/9/2018 - Migrate to e-Certify 4.0 before Jan 1, 2019](#)

Mail Piece Tracking Number: **9214 8901 9403 8374 7135 46**

Recipient

NEW RUBY EXPLORATION LLC
PO BOX 957
CLAYPOOL AZ 85532-0957

Date & Time	Event	Event Location
11/13/2018 10:17	AVAILABLE FOR PICKUP	CLAYPOOL,AZ, 85532
11/13/2018 10:16	ARRIVAL AT UNIT	CLAYPOOL,AZ, 85532
11/09/2018 00:11	PROCESSED THROUGH USPS FACILITY	PHOENIX,AZ, 85026
11/08/2018 08:46	DEPART USPS FACILITY	PHOENIX,AZ, 85026
11/08/2018 00:05	PROCESSED THROUGH USPS FACILITY	PHOENIX,AZ, 85026
11/07/2018 23:14	PROCESSED THROUGH USPS FACILITY	PHOENIX,AZ, 85026
11/07/2018 21:59	ORIGIN ACCEPTANCE	PHOENIX,AZ, 85004
11/01/2018 16:52	PRE-SHIPMENT INFO SENT USPS AWAITS ITEM	PHOENIX,AZ, 85004

© 2017 Connect-Suite.com.

Release: v4.22
[WIN-9K2QP-1]OF6N]

NOTICE!!

These documents have been scanned!

Do not place un-scanned documents beneath this notice!

Do not remove this notice from this file!

GPO Jacket No. 560-102
Print Order 61540
Rise Business Services, LLC
Job=AZ15 4/29/2019



Box Number= AZ15005



Claim Begin-End: AMC445890-AMC445991

3 Transfers



AZ15005-7 AMC450400-AMC453366

**NO
DOCUMENTS
FOUND**

NO DOCUMENTS FOUND
NO DOCUMENTS FOUND

NOTICE!!

These documents have been scanned!

Do not place un-scanned documents beneath this notice!

Do not remove this notice from this file!

GPO Jacket No. 560-102
Print Order 61540
Rise Business Services, LLC
Job=AZ15 4/29/2019



Box Number= AZ15005



Claim Begin-End: AMC445890-AMC445991

4 Annual Filings



AZ15005-7

AMC450400-AMC453366

DEPARTMENT OF THE INTERIOR
BUREAU OF LAND MANAGEMENT
MINING CLAIMS

Run Date/Time: 9/11/2018

MC Maintenance Fees Paid Through the BLM Pay Portal
(by Date Paid)

Page 201 Of 723

CBS Receipt: 4244188

Printed For Lead File # AMC445890

Agency Tracking ID: 1535119993

Assessment Year: 2019

Paid On: 8/24/2018

Number of BLM Serial Nr: 53

Total Amount Paid: \$8,215.00

Claim Name	BLM Serial No	Lead File No	Amount Paid
NEW RUBY #1	AMC442361	AMC442361	\$155.00
NEW RUBY #2	AMC442362	AMC442361	\$155.00
NEW RUBY #3	AMC442363	AMC442361	\$155.00
NEW RUBY #4	AMC442364	AMC442361	\$155.00
NEW RUBY #5	AMC442365	AMC442361	\$155.00
NEW RUBY #6	AMC442366	AMC442361	\$155.00
NEW RUBY #7	AMC442367	AMC442361	\$155.00
NEW RUBY #8	AMC442368	AMC442361	\$155.00
NEW RUBY #9	AMC442369	AMC442361	\$155.00
NEW RUBY #10	AMC442370	AMC442361	\$155.00
SPRING CREEK MINE #1	AMC442371	AMC442361	\$155.00
SPRING CREEK MINE #2	AMC442372	AMC442361	\$155.00
SPRING CREEK MINE #3	AMC442373	AMC442361	\$155.00
SPRING CREEK MINE #4	AMC442374	AMC442361	\$155.00
SPRING CREEK MINE #5	AMC442375	AMC442361	\$155.00
SPRING CREEK MINE #6	AMC442376	AMC442361	\$155.00
SPRING CREEK MINE #7	AMC442377	AMC442361	\$155.00
SPRING CREEK MINE #8	AMC442378	AMC442361	\$155.00
SPRING CREEK MINE #9	AMC442379	AMC442361	\$155.00
SPRING CREEK MINE 10	AMC442380	AMC442361	\$155.00
WINTER CAMP #1	AMC442381	AMC442361	\$155.00
WINTER CAMP #2	AMC442382	AMC442361	\$155.00
WINTER CAMP #3	AMC442383	AMC442361	\$155.00
WINTER CAMP #4	AMC442384	AMC442361	\$155.00

NO WARRANTY IS MADE BY BLM FOR USE OF THE DATA FOR PURPOSES NOT INTENDED BY BLM

**DEPARTMENT OF THE INTERIOR
BUREAU OF LAND MANAGEMENT
MINING CLAIMS**

Run Date/Time: 9/11/2018

**MC Maintenance Fees Paid Through the BLM Pay Portal
(by Date Paid)**

Page 202 Of 723

WINTER CAMP #5	AMC442385	AMC442361	\$155.00
WINTER CAMP #6	AMC442386	AMC442361	\$155.00
WINTER CAMP #7	AMC442387	AMC442361	\$155.00
WINTER CAMP #8	AMC442388	AMC442361	\$155.00
NEW RUBY 11	AMC445910	AMC445890	\$155.00
NEW RUBY 12	AMC445911	AMC445890	\$155.00
NEW RUBY 13	AMC445912	AMC445890	\$155.00
NEW RUBY 14	AMC445913	AMC445890	\$155.00
NEW RUBY 20	AMC445919	AMC445890	\$155.00
NEW RUBY 21	AMC445920	AMC445890	\$155.00
NEW RUBY 22	AMC445921	AMC445890	\$155.00
NEW RUBY 23	AMC445922	AMC445890	\$155.00
NEW RUBY 24	AMC445923	AMC445890	\$155.00
NEW RUBY 25	AMC445924	AMC445890	\$155.00
NEW RUBY 26	AMC445925	AMC445890	\$155.00
SPRING CREEK MINE 11	AMC445959	AMC445890	\$155.00
SPRING CREEK MINE 12	AMC445960	AMC445890	\$155.00
SPRING CREEK MINE 17	AMC445965	AMC445890	\$155.00
SPRING CREEK MINE 18	AMC445966	AMC445890	\$155.00
SPRING CREEK MINE 19	AMC445967	AMC445890	\$155.00
SPRING CREEK MINE 20	AMC445968	AMC445890	\$155.00
SPRING CREEK MINE 21	AMC445969	AMC445890	\$155.00
SPRING CREEK MINE 22	AMC445970	AMC445890	\$155.00
SPRING CREEK MINE 23	AMC445971	AMC445890	\$155.00
SPRING CREEK MINE 24	AMC445972	AMC445890	\$155.00
WINTER CAMP 11	AMC445973	AMC445890	\$155.00
WINTER CAMP 12	AMC445974	AMC445890	\$155.00
WINTER CAMP 13	AMC445975	AMC445890	\$155.00
WINTER CAMP 14	AMC445976	AMC445890	\$155.00

**United States Department of the Interior
Bureau of Land Management
BUSINESS & SUPPORT SVCS DIV
ONE N CENTRAL AVE SUITE 800
PHOENIX, AZ 85004 -4427
Phone: 602-417-9200**

Receipt

No: 4244188

Transaction #: 4359635	
Date of Transaction: 08/24/2018	
CUSTOMER:	
MONIQUE DELORME 2397 UPTON COURT OAKVILLE, ON L6L5E3 CA	

LINE #	QTY	DESCRIPTION	REMARKS	UNIT PRICE	TOTAL
1	1.00	LOCATABLE MINERALS / MINING CLAIMS- NOT NEW-UNADJUD, ONE AUTH NO. ONLY / MINING CLAIM MONEY RECEIVED CASES: AMC442361/\$8215.00		- n/a -	8215.00
TOTAL:					\$8,215.00

PAYMENT INFORMATION			
NOTE: Items will appear on credit card statement as "BLM O Mining Claim".			
1	AMOUNT:	8215.00	POSTMARKED: N/A
	TYPE:	CREDIT CARD	RECEIVED: 08/24/2018
	NAME:	MONIQUE DELORME 2397 UPTON COURT OAKVILLE ON L6L5E3 CA	
	CARD NO:	XXXXXXXXXXXX1929	AUTH CODE: 030608
	NAME ON CARD:	MONIQUE DELORME	
	SIGNATURE:		

REMARKS

This receipt was generated by the automated BLM Collections and Billing System and is a paper representation of a portion of the official electronic record contained therein.

NOTICE!!

These documents have been scanned!

Do not place un-scanned documents beneath this notice!

Do not remove this notice from this file!

GPO Jacket No. 560-102
Print Order 61540
Rise Business Services, LLC
Job=AZ15 4/29/2019



Box Number= AZ15005



Claim Begin-End: AMC445890-AMC445991

5 Miscellaneous



AZ15005-7 AMC450400-AMC453366

**NO
DOCUMENTS
FOUND**

NO DOCUMENTS FOUND
NO DOCUMENTS FOUND

NOTICE!!

These documents have been scanned!

Do not place un-scanned documents beneath this notice!

Do not remove this notice from this file!

GPO Jacket No. 560-102
Print Order 61540
Rise Business Services, LLC
Job=AZ15 4/29/2019



Box Number= AZ15005



Claim Begin-End: AMC445890-AMC445991

6 Location Notices-Amendments and Supporting Documents



AZ15005-7

AMC450400-AMC453366

CLAIMING CLAIM STATUS REPORT

Data Entered: 10/2/17 Ron

MTP Checked By: 10/2/17 Ron

GEO Checked By: 10/2/17 Ron

LEAD SERIAL NUMBER: AMC 445890 thru AMC ~~445989~~ 445991

NUMBER OF CLAIMS & TYPE:

102 LODGE
PLACER
ASSOCIATION PLACER
MILL SITE
TUNNEL SITE

CHARGES:

Processing Fee @ \$20 = \$ 2,040
Location Fee @ \$37 = \$ 3,774
Maintenance Fee @ \$155 = \$ 15,810
Add'l Maint Fee for Assoc Placer = \$
SUBTOTAL \$ 21,624
Maint 208 Other Fees \$ 15,810
Other Fees \$
TOTAL \$ 37,434

TOTAL ACREAGE: _____ Per Claim
(Placer Only)

NUMBER OF LOCATORS: _____

DOCUMENTS RECEIVED VIA: Over-the-Counter Mail TIMELY FILED: Yes No

accepted as mail

LEGAL DESCRIPTION: T 9N R 13E SEC 7, 17-18, 20
T 9N R 12E SEC 1-2, 11-13, 35-36
T 8N R 12E SEC 2
T 0N R 12E SEC 35
T _____ R _____ SEC _____

BLM FOREST SERVICE SUBJ TO PL 359: Yes No
WILDERNESS AREA

SPLIT ESTATE: N/A SX PX OTHER
SRHA Was proper Notice filed if located on SHRA Land? Yes No

RECONVEYED MINERALS ON BLM LAND REQUIRE OPENING ORDER FROM 1944 TO 1993:

Open to Entry On _____ N/A

COMMENTS/STATUS: VOID PARTIALLY VOID PVT MINERALS WITHDRAWN LANDS
OTHER

Claimant acknowledges that portions of the following claim(s) site(s) may be void or voidable.

Printed Name of Claimant _____ Signature of Claimant _____

*****FINAL ADJUDICATION*****

DATE 8/2/18 INITIALS RDS

AMC 445890



LOCATION NOTICE OF LODE MINING CLAIM

This is a LOCATION notice of a LODE mining claim. The Locator of this claim is:

NEW RUBY EXPLORATION L.L.C
P. O. Box 957, Claypool, Ariz. 85532

The name of the claim is: HAUGHT BASIN #1

Part of the HAUGHT BASIN Claim Group, these claims are contiguous, consisting of a group.

The Date of Location is 07-05-2017

This claim is 1500 ft. long and 600 ft. wide. The distance from this location monument to each end of the claim is 1 ft. in a EAST direction and 1499 ft. in a WEST direction. The general course of this claim is EAST TO WEST

This claim is marked by 6 posts 2" in diameter. From this location notice, EAST 1' to the EAST end center. Then SOUTH 300' to corner #1, then WEST 1500' to corner #2, Then NORTH 300' to the WEST end center, Then NORTH 300' to corner #3, Then EAST 1500' to corner #4, then SOUTH 300' to the EAST end center.

The location of this claim is in Section 18, Township 9 North, Range 13 East, Gila and Salt River Meridian, Gila County Arizona. Spring Creek Mining District.

The position of this location monument is approximately:

N 34° 07' 47.68" Latitude

W 111° 02' 48.00" Longitude (NAD83) and is :

SOUTH., 300 ft. from the NORTHEAST Corner of said Section 18, T9N, R13E, G&SRM.

AMC445890

RECEIVED
BLM AZ STATE OFFICE
2017 SEP 28 P 1:57
PHOENIX, ARIZONA

SEE ATTACHED CLAIM GROUP MAP

Dated and posted on the ground this 5th day of July, 2017

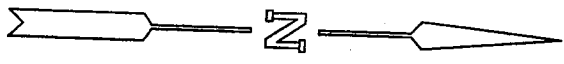
By: Ron Murphy

CHECKED _____



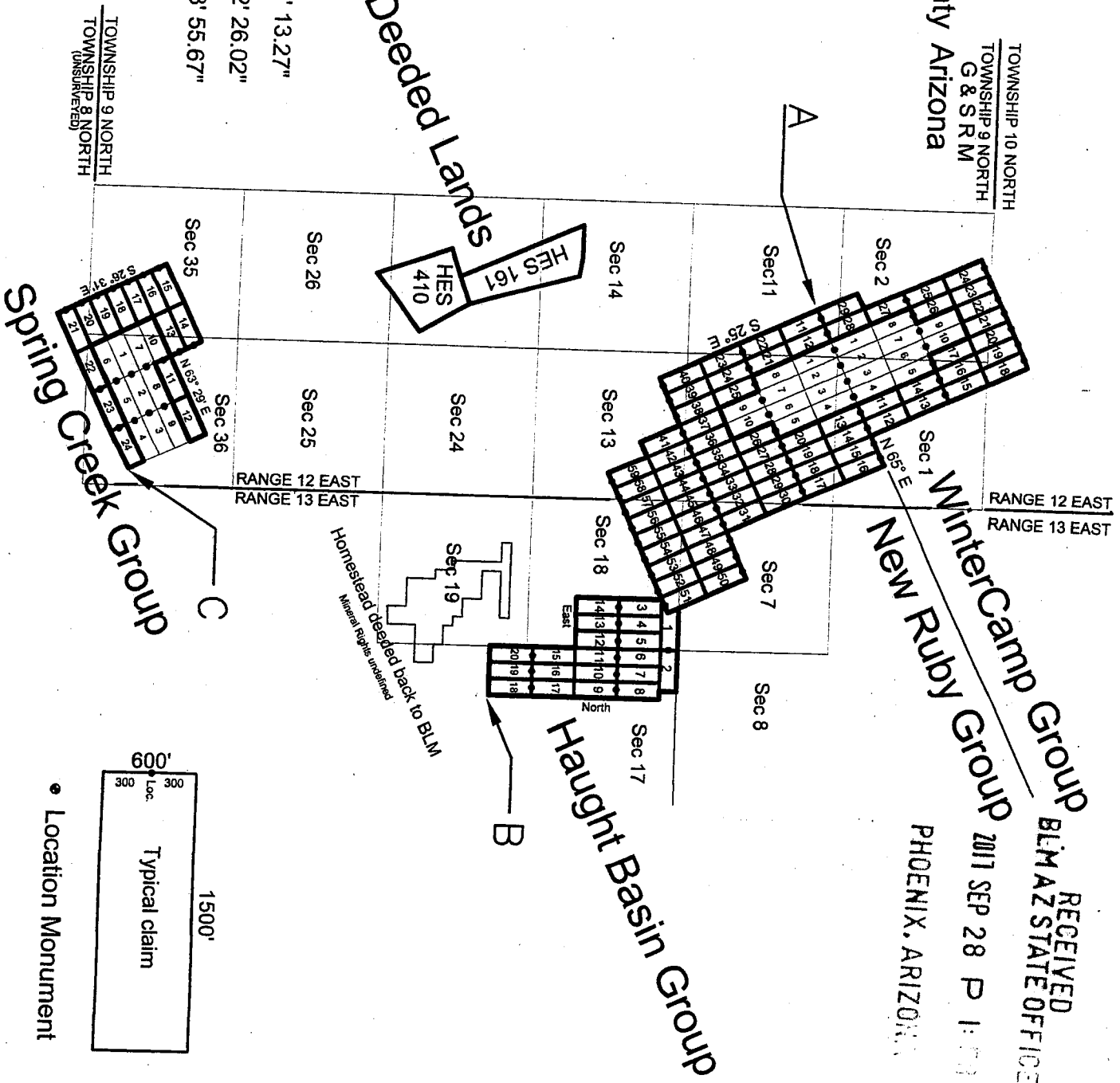
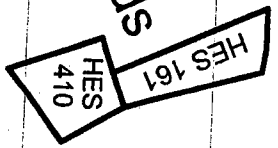
AMC445890

Gila County Arizona
 TOWNSHIP 10 NORTH
 TOWNSHIP 9 NORTH
 G & S R M



- A. N 34°08' 33.95" W. 111°05' 13.27"
- B. N 34°06' 45.57" W. 111°02' 26.02"
- C. N 34°04' 36.60" W. 111°03' 55.67"

Deeded Lands



RECEIVED
 BLM AZ STATE OFFICE
 2017 SEP 28 P 1:53
 PHOENIX, ARIZONA

• Location Monument



LOCATION NOTICE OF LODE MINING CLAIM

This is a LOCATION notice of a LODE mining claim. The Locator of this claim is:

NEW RUBY EXPLORATION L.L.C
P. O. Box 957, Claypool, Ariz. 85532

The name of the claim is: HAUGHT BASIN #2
Part of the HAUGHT BASIN Claim Group, these claims are contiguous, consisting of a group.

The Date of Location is 07-05-2017
This claim is 1500 ft. long and 600 ft. wide. The distance from this location monument to each end of the claim is 1 ft. in a WEST direction and 1499 ft. in a EAST direction. The general course of this claim is WEST TO EAST

This claim is marked by 6 posts 2" in diameter. From this location notice WEST 1' to the WEST end center. Then NORTH 300 to corner #1, then EAST 1500' to corner #2, Then SOUTH 300' to the EAST end center, Then SOUTH 300' to corner #3, Then WEST 1500' to corner #4, then NORTH 300' to the WEST end center.

The location of this claim is in Section 17, Township 9 North, Range 13 East, Gila and Salt River Meridian, Gila County Arizona. Spring Creek Mining District.

The position of this location monument is approximately:
N 34° 07' 47.68" Latitude
W 111° 02' 48.00" Longitude (NAD83) and is :

SOUTH., 300 ft. from the NORTHWEST Corner of said 17, T9N, R13E, G&SRM.

SEE ATTACHED CLAIM GROUP MAP

Dated and posted on the ground this 5th day of July, 2017

By: Ron Murphy

AMC445891

RECEIVED
BLM AZ STATE OFFICE
2017 SEP 28 P 1:00
PHOENIX, ARIZONA

CHECKED _____



AMC445891

2017-007615 Page: 2 of 2
08/07/2017 10:45 AM Receipt #: 17-5522
New Ruby Exploration LLC
Rec Fee: \$9.00
Gila County, Az, Sadie Jo Bingham, Recorder

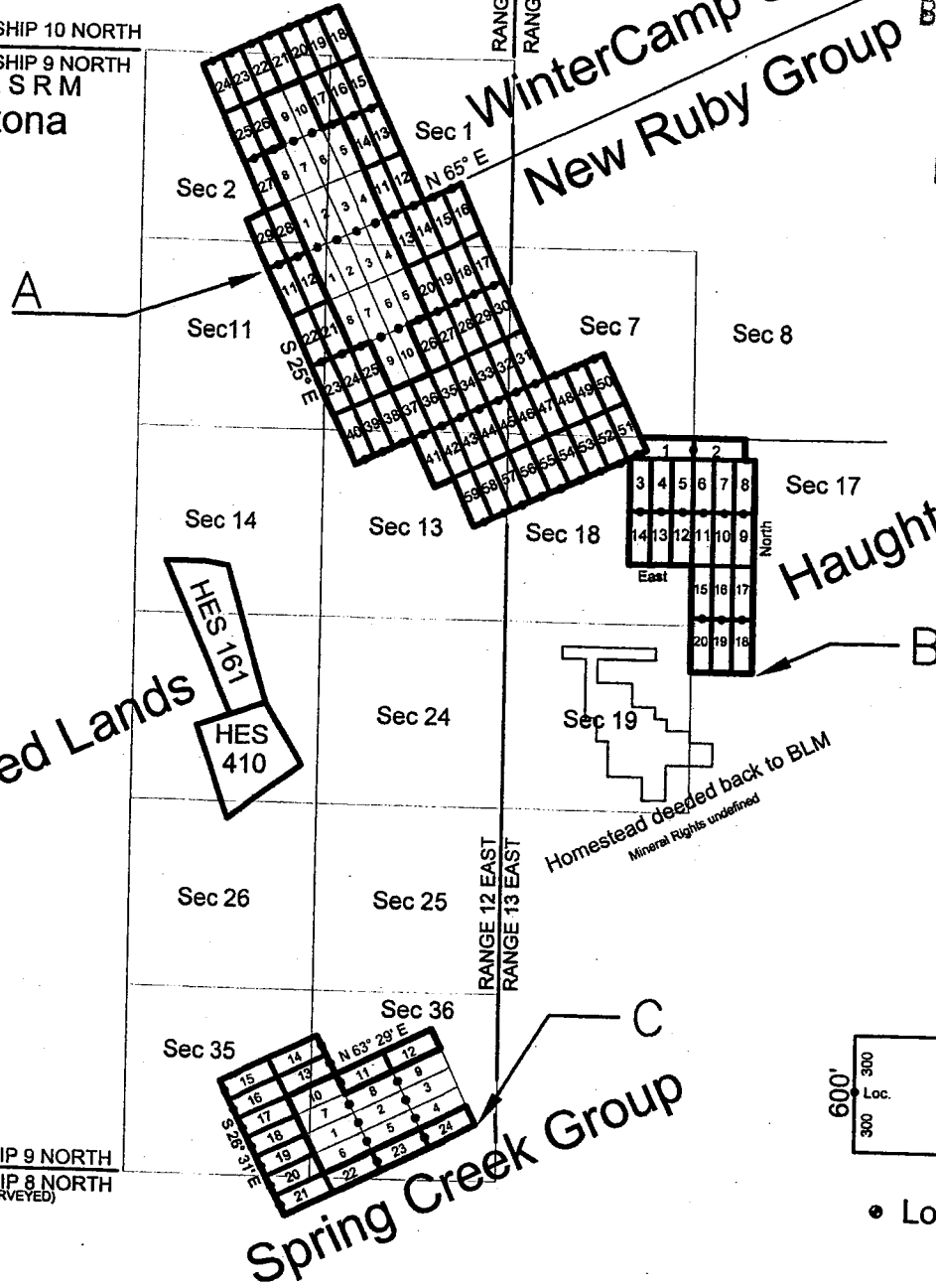
TOWNSHIP 10 NORTH
TOWNSHIP 9 NORTH
G & S R M
Gila County Arizona



RANGE 12 EAST
RANGE 13 EAST

WinterCamp Group
New Ruby Group

RECEIVED
BLM AZ STATE OFFICE
2017 SEP 28 P 1:17
PHOENIX, ARIZONA



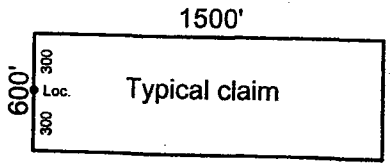
Haught Basin Group

- A. N 34°08' 33.95" W. 111°05' 13.27"
- B. N 34°06' 45.57" W. 111°02' 26.02"
- C. N 34°04' 36.60" W. 111°03' 55.67"

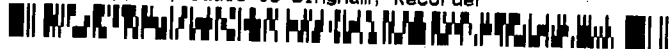
TOWNSHIP 9 NORTH
TOWNSHIP 8 NORTH
(UNSURVEYED)

Spring Creek Group

Homestead deeded back to BLM
Mineral Rights underlined



● Location Monument



LOCATION NOTICE OF LODE MINING CLAIM

This is a LOCATION notice of a LODE mining claim. The Locator of this claim is:

NEW RUBY EXPLORATION L.L.C
P. O. Box 957, Claypool, Ariz. 85532

The name of the claim is: HAUGHT BASIN #3
Part of the HAUGHT BASIN Claim Group, these claims are contiguous, consisting of a group.

The Date of Location is 07-05-2017
This claim is 1500 ft. long and 600 ft. wide. The distance from this location monument to each end of the claim is 1 ft. in a South, direction and 1499 ft. in a North direction. The general course of this claim is SOUTH TO NORTH.

This claim is marked by 6 posts 2" in diameter. From this location notice, SOUTH 1' to the S end center. Then WEST 300' to corner #1, then NORTH 1500' to corner #2, Then EAST 300' to the N end center, Then EAST 300' to corner #3, Then SOUTH 1500' to corner #4, then WEST 300' to the S end center.

The location of this claim is in Section 18 Township 9 North, Range 13 East, Gila and Salt River Meridian, Gila County Arizona. Spring Creek Mining District.

The position of this location monument is approximately:
N 34° 07' 29.773" Latitude
W 111° 03' 05.601" Longitude (NAD83) and is :

S 35° 29' 09" W., 2575.35. from the NORTHEAST Corner of said Section 18, T9N, R13E, G&SRM.

AHC445892

SEE ATTACHED CLAIM GROUP MAP

Dated and posted on the ground this 5th day of July, 2017


By: Ron Murphy

RECEIVED
BLM AZ STATE OFFICE
2017 SEP 28 P 1:10
PHOENIX, ARIZONA

CHECKED _____

AMC445892

2017-007616 Page: 2 of 2
08/07/2017 10:45 Receipt #: 17-5522
Rec Fee: \$9.00 New Ruby Exploration Llc
Gila County, Az, Sadie Jo Bingham, Recorder

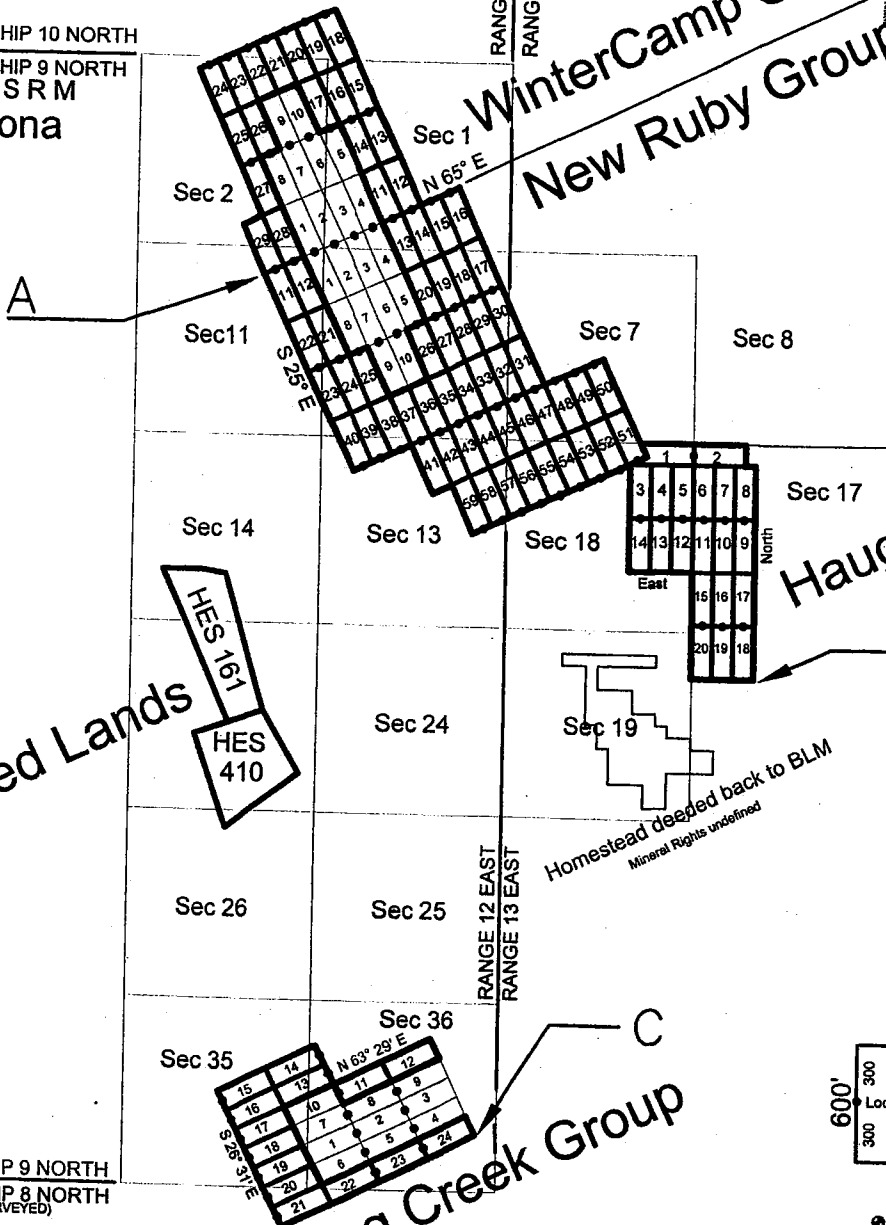


TOWNSHIP 10 NORTH
TOWNSHIP 9 NORTH
G & S R M
Gila County Arizona

RANGE 12 EAST
RANGE 13 EAST

WinterCamp Group
New Ruby Group

RECEIVED
BLM AZ STATE OFFICE
2017 SEP 28 P 1:59
PHOENIX, ARIZONA



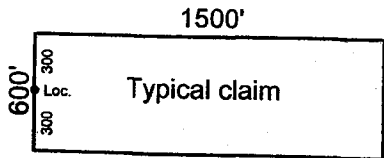
Haught Basin Group

Deeded Lands

Spring Creek Group

- A. N 34°08' 33.95" W. 111°05' 13.27"
- B. N 34°06' 45.57" W. 111°02' 26.02"
- C. N 34°04' 36.60" W. 111°03' 55.67"

TOWNSHIP 9 NORTH
TOWNSHIP 8 NORTH
(UNSURVEYED)



• Location Monument



LOCATION NOTICE OF LODE MINING CLAIM

This is a LOCATION notice of a LODE mining claim. The Locator of this claim is:

NEW RUBY EXPLORATION L.L.C

P. O. Box 957, Claypool, Ariz. 85532

The name of the claim is: HAUGHT BASIN #4

Part of the HAUGHT BASIN Claim Group, these claims are contiguous, consisting of a group.

The Date of Location is 07-05-2017

This claim is 1500 ft. long and 600 ft. wide. The distance from this location monument to each end of the claim is 1 ft. in a South, direction and 1499 ft. in a North direction. The general course of this claim is SOUTH TO NORTH.

This claim is marked by 6 posts 2" in diameter. From this location notice, SOUTH 1' to the S end center. Then WEST 300' to corner #1, then NORTH 1500' to corner #2, Then EAST 300' to the N end center, Then EAST 300' to corner #3, Then SOUTH 1500' to corner #4, then WEST 300' to the S end center.

The location of this claim is in Section 18 Township 9 North, Range 13 East, Gila and Salt River Meridian, Gila County Arizona. Spring Creek Mining District.

The position of this location monument is approximately:

N 34° 07' 29.824" Latitude

W 111° 02' 58.488" Longitude (NAD83) and is :

S 23° 09' 32" W., 2280.79. from the NORTHEAST Corner of said Section 18, T9N, R13E, G&SRM.

SEE ATTACHED CLAIM GROUP MAP

Dated and posted on the ground this 5th day of July, 2017

By: Ron Murphy

CHECKED _____

AMC445893

PHOENIX, ARIZONA

2017 SEP 28 P 1:00

RECEIVED
BLM AZ STATE OFFICE

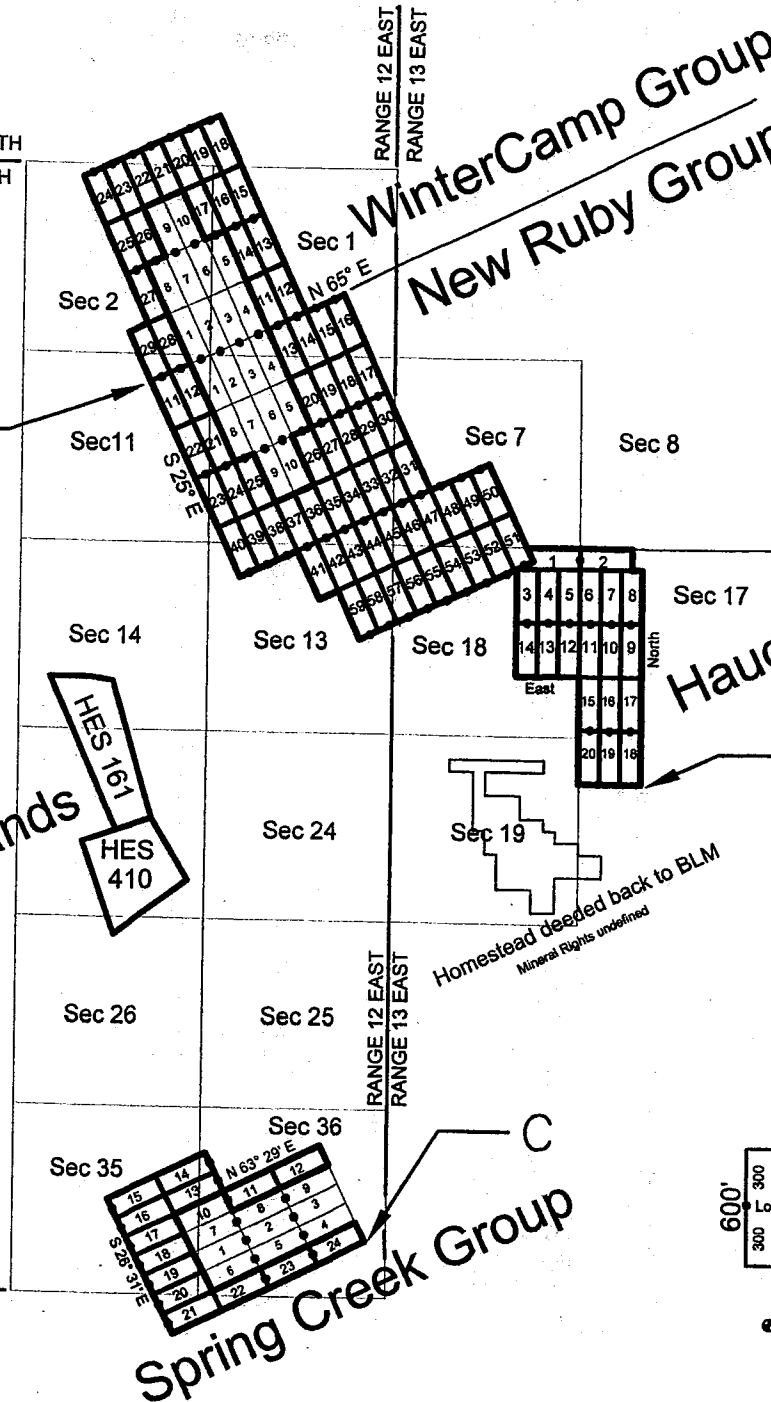


AMC445893

TOWNSHIP 10 NORTH
 TOWNSHIP 9 NORTH
 G & SRM
 Gila County Arizona

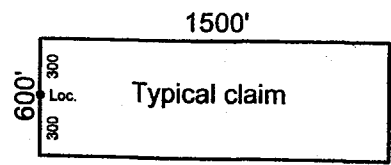


RECEIVED
 BLM AZ STATE OFFICE
 2017 SEP 28 P 1:50
 PHOENIX, ARIZONA



- A. N 34°08' 33.95" W. 111°05' 13.27"
- B. N 34°06' 45.57" W. 111°02' 26.02"
- C. N 34°04' 36.60" W. 111°03' 55.67"

TOWNSHIP 9 NORTH
 TOWNSHIP 8 NORTH
 (UNSURVEYED)



• Location Monument



LOCATION NOTICE OF LODE MINING CLAIM

This is a LOCATION notice of a LODE mining claim. The Locator of this claim is:

NEW RUBY EXPLORATION L.L.C

P. O. Box 957, Claypool, Ariz. 85532

The name of the claim is: HAUGHT BASIN #5

Part of the HAUGHT BASIN Claim Group, these claims are contiguous, consisting of a group.

The Date of Location is 07-05-2017

This claim is 1500 ft. long and 600 ft. wide. The distance from this location monument to each end of the claim is 1 ft. in a South, direction and 1499 ft. in a North direction. The general course of this claim is SOUTH TO NORTH.

This claim is marked by 6 posts 2" in diameter. From this location notice, SOUTH 1' to the S end center. Then WEST 300' to corner #1, then NORTH 1500' to corner #2, Then EAST 300' to the N end center, Then EAST 300' to corner #3, Then SOUTH 1500' to corner #4, then WEST 300' to the S end center.

The location of this claim is in Section 18 Township 9 North, Range 13 East, Gila and Salt River Meridian, Gila County Arizona. Spring Creek Mining District.

The position of this location monument is approximately:

N 34° 07' 29.875" Latitude

W 111° 02' 51.375" Longitude (NAD83) and is :

S 08° 06' 53" W., 2118.21. from the NORTHEAST Corner of said Section 18, T9N, R13E, G&SRM.

AMC445894

SEE ATTACHED CLAIM GROUP MAP

Dated and posted on the ground this 5th day of July, 2017

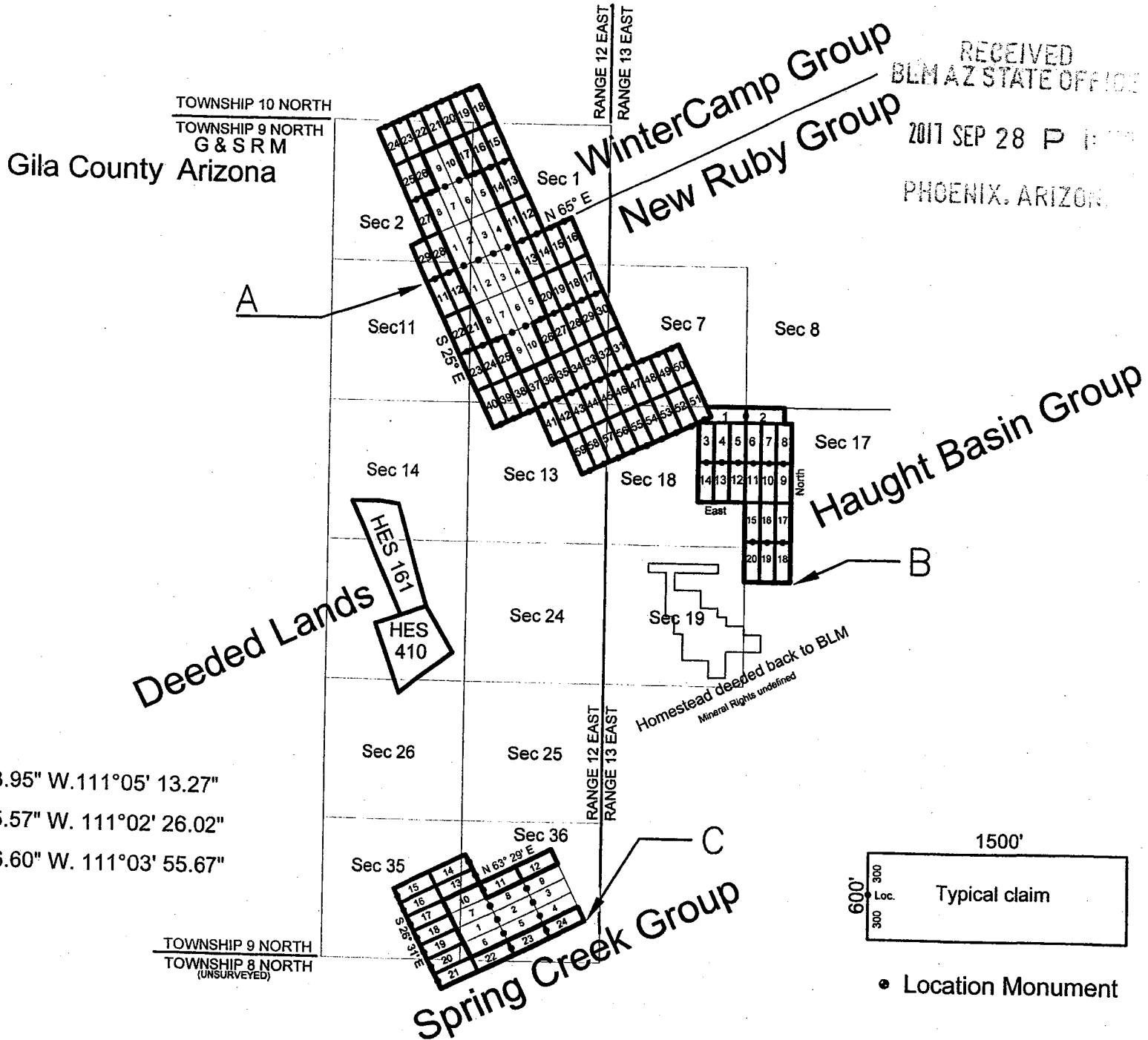
By: Ron Murphy

RECEIVED
BIMAZ STATE OFFICE
2017 SEP 28 P 1:00
PHOENIX, ARIZONA

CHECKED _____



AMC445894





LOCATION NOTICE OF LODE MINING CLAIM

This is a LOCATION notice of a LODE mining claim. The Locator of this claim is:

NEW RUBY EXPLORATION L.L.C
P. O. Box 957, Claypool, Ariz. 85532

The name of the claim is: HAUGHT BASIN #6

Part of the HAUGHT BASIN Claim Group, these claims are contiguous, consisting of a group.

The Date of Location is 07-05-2017

This claim is 1500 ft. long and 600 ft. wide. The distance from this location monument to each end of the claim is 1 ft. in a South, direction and 1499 ft. in a North direction. The general course of this claim is SOUTH TO NORTH.

This claim is marked by 6 posts 2" in diameter. From this location notice, SOUTH 1' to the S end center. Then WEST 300' to corner #1, then NORTH 1500' to corner #2, Then EAST 300' to the N end center, Then EAST 300' to corner #3, Then SOUTH 1500' to corner #4, then WEST 300' to the S end center.

The location of this claim is in Section 17 Township 9 North, Range 13 East, Gila and Salt River Meridian, Gila County Arizona. Spring Creek Mining District.

The position of this location monument is approximately:

N 34° 07' 29.926" Latitude

W 111° 02' 44.262" Longitude (NAD83) and is :

S 08° 56' 03" E., 2118.21. from the NORTHWEST Corner of said Section 17, T9N, R13E, G&SRM.

AMC445895

SEE ATTACHED CLAIM GROUP MAP

Dated and posted on the ground this 5th day of July, 2017

By: Ron Murphy

RECEIVED
BLM AZ STATE OFFICE
2017 SEP 28 P 1:00
PHOENIX, ARIZONA

CHECKED _____





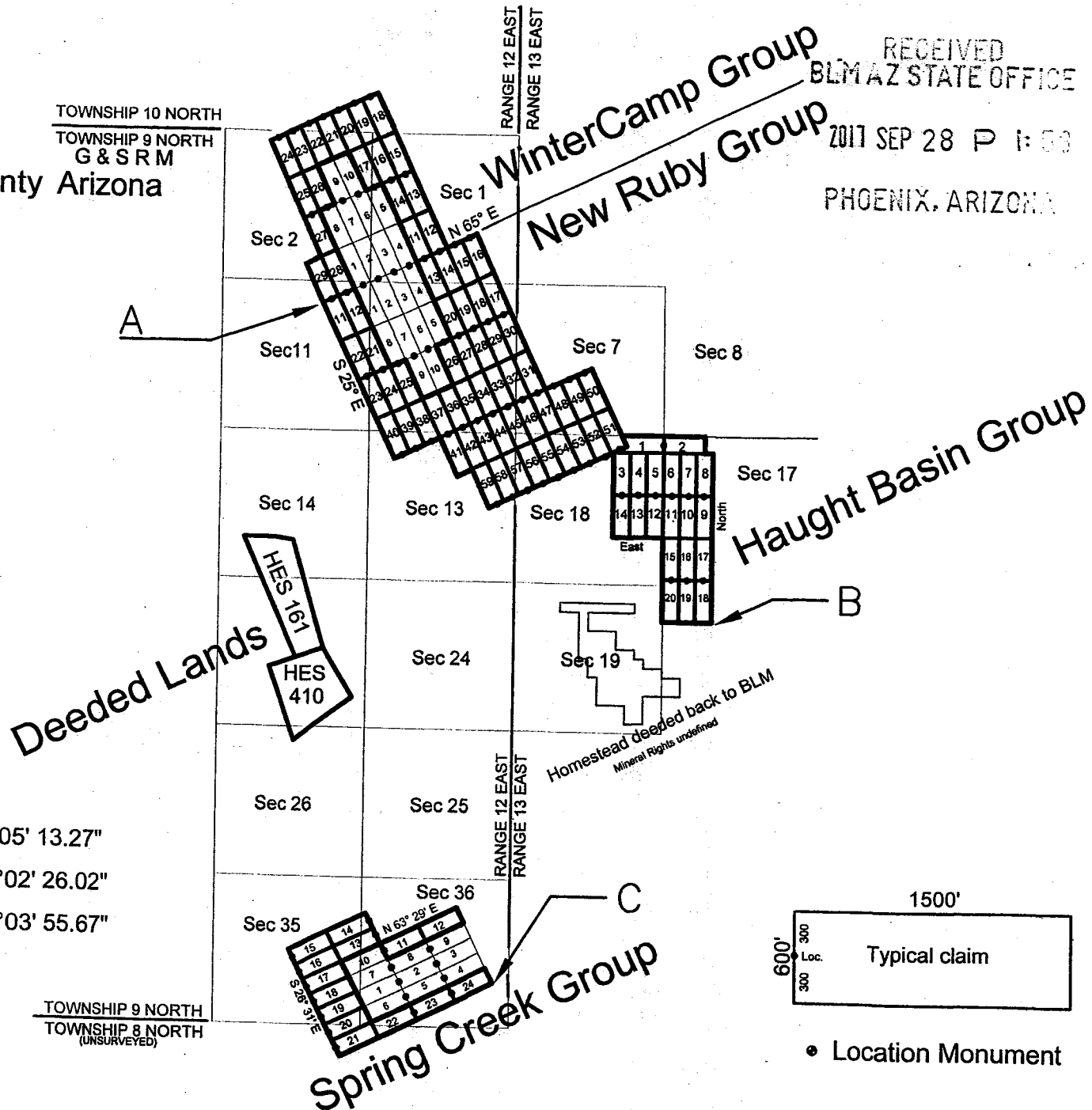
AMC445895

TOWNSHIP 10 NORTH
TOWNSHIP 9 NORTH
G & SRM
Gila County Arizona

RECEIVED
BLMAZ STATE OFFICE

2017 SEP 28 P 1:58

PHOENIX, ARIZONA



- A. N 34°08' 33.95" W. 111°05' 13.27"
- B. N 34°06' 45.57" W. 111°02' 26.02"
- C. N 34°04' 36.60" W. 111°03' 55.67"

TOWNSHIP 9 NORTH
TOWNSHIP 8 NORTH
(UNSURVEYED)

• Location Monument



LOCATION NOTICE OF LODE MINING CLAIM

This is a LOCATION notice of a LODE mining claim. The Locator of this claim is:

NEW RUBY EXPLORATION L.L.C
P. O. Box 957, Claypool, Ariz. 85532

The name of the claim is: HAUGHT BASIN #7

Part of the HAUGHT BASIN Claim Group, these claims are contiguous, consisting of a group.

The Date of Location is 07-05-2017

This claim is 1500 ft. long and 600 ft. wide. The distance from this location monument to each end of the claim is 1 ft. in a South, direction and 1499 ft. in a North direction. The general course of this claim is SOUTH TO NORTH.

This claim is marked by 6 posts 2" in diameter. From this location notice, SOUTH 1' to the S end center. Then WEST 300' to corner #1, then NORTH 1500' to corner #2, Then EAST 300' to the N end center, Then EAST 300' to corner #3, Then SOUTH 1500' to corner #4, then WEST 300' to the S end center.

The location of this claim is in Section 17 Township 9 North, Range 13 East, Gila and Salt River Meridian, Gila County Arizona. Spring Creek Mining District.

The position of this location monument is approximately:

N 34° 07' 29.977" Latitude
W 111° 02' 37.149" Longitude (NAD83) and is :

S 23° 09' 32" E., 2280.79. from the NORTHWEST Corner of said Section 17, T9N, R13E, G&SRM.

AMC445896

SEE ATTACHED CLAIM GROUP MAP

Dated and posted on the ground this 5th day of July, 2017

By: Ron Murphy

RECEIVED
BLM AZ STATE OFFICE
2017 SEP 28 P 1:50
PHOENIX, ARIZONA

CHECKED _____



AMC445896

TOWNSHIP 10 NORTH
TOWNSHIP 9 NORTH
G & SRM

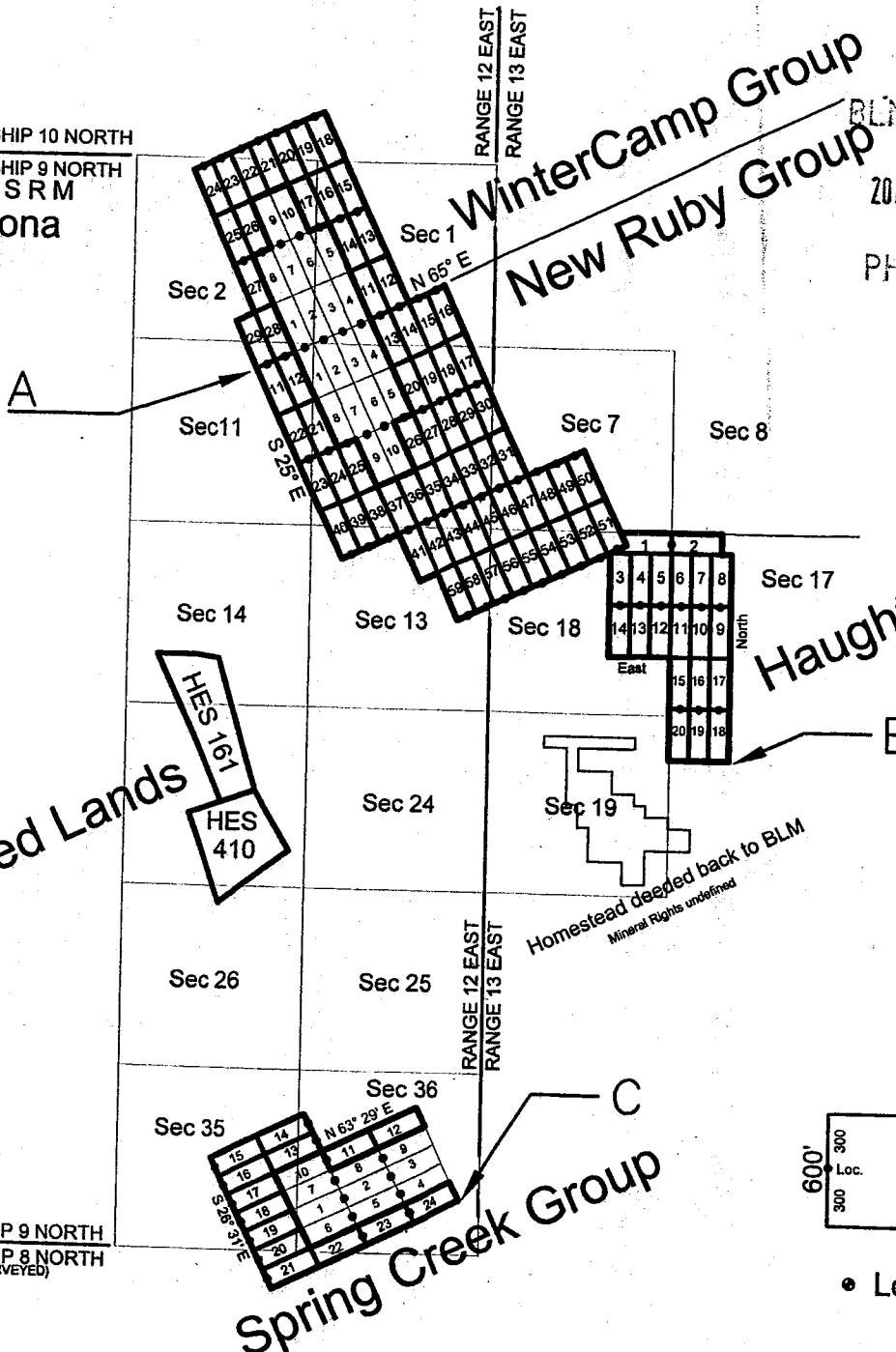
Gila County Arizona

WinterCamp Group
New Ruby Group

RECEIVED
BLM AZ STATE OFFICE
2017 SEP 28 P 1:58
PHOENIX, ARIZONA


2017-007620

Page: 2 of 2
08/07/2017 10:45
Rec Fee: \$9.00
Gila County, Az, Sadie Jo Bingham, Recorder



- A. N 34°08' 33.95" W. 111°05' 13.27"
- B. N 34°06' 45.57" W. 111°02' 26.02"
- C. N 34°04' 36.60" W. 111°03' 55.67"

TOWNSHIP 9 NORTH
TOWNSHIP 8 NORTH
(UNSURVEYED)



• Location Monument



LOCATION NOTICE OF LODE MINING CLAIM

This is a LOCATION notice of a LODE mining claim. The Locator of this claim is:

NEW RUBY EXPLORATION L.L.C

P. O. Box 957, Claypool, Ariz. 85532

The name of the claim is: HAUGHT BASIN #8

Part of the HAUGHT BASIN Claim Group, these claims are contiguous, consisting of a group.

The Date of Location is 07-05-2017

This claim is 1500 ft. long and 600 ft. wide. The distance from this location monument to each end of the claim is 1 ft. in a South, direction and 1499 ft. in a North direction. The general course of this claim is SOUTH TO NORTH.

This claim is marked by 6 posts 2" in diameter. From this location notice, SOUTH 1' to the S end center. Then WEST 300' to corner #1, then NORTH 1500' to corner #2, Then EAST 300' to the N end center, Then EAST 300' to corner #3, Then SOUTH 1500' to corner #4, then WEST 300' to the S end center.

The location of this claim is in Section 17 Township 9 North, Range 13 East, Gila and Salt River Meridian, Gila County Arizona. Spring Creek Mining District.

The position of this location monument is approximately:

N 34° 07' 30.028" Latitude

W 111° 02' 30.036" Longitude (NAD83) and is :

S 35° 29' 09. E., 2575.35. from the NORTHWEST Corner of said Section 17, T9N, R13E, G&SRM.

SEE ATTACHED CLAIM GROUP MAP

Dated and posted on the ground this 5th day of July, 2017

By: Ron Murphy

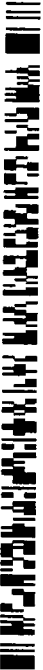
AMC445897

RECEIVED
BLM AZ STATE OFFICE
2017 SEP 28 P 1:19
PHOENIX, ARIZONA

CHECKED _____

AMC445897

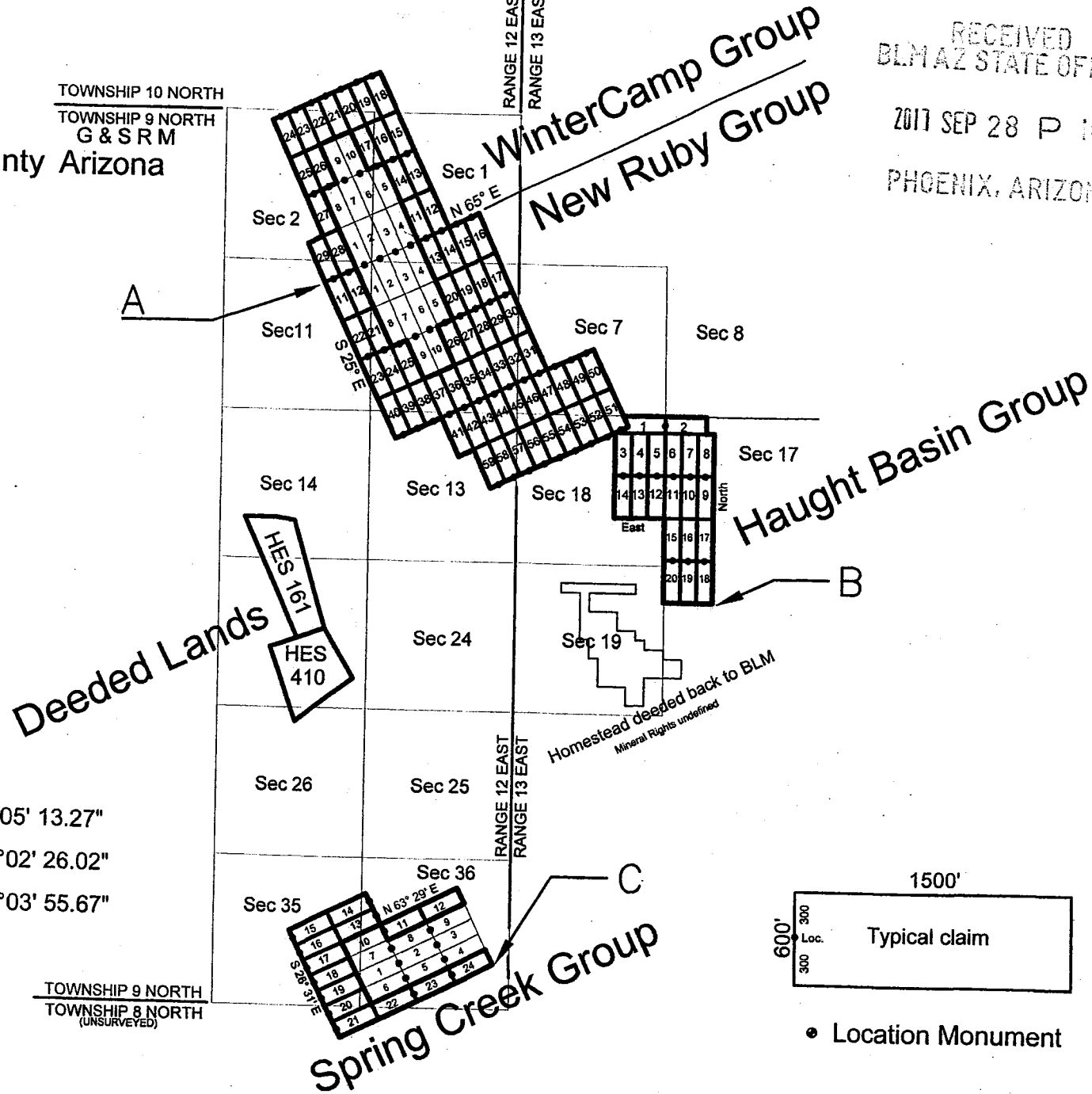
2017-007686 Page: 2 of 2
08/07/2017 01:55:38 Receipt #: 17-6545
New Ruby Exploration Lic
Rec Fee: \$9.00
Gila County, Az, Sadie Jo Bingham, Recorder



Gila County Arizona

TOWNSHIP 10 NORTH
TOWNSHIP 9 NORTH
G & SRM

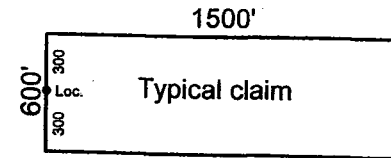
RANGE 12 EAST
RANGE 13 EAST




RECEIVED
BLM AZ STATE OFFICE

2017 SEP 28 P 1:10

PHOENIX, ARIZONA



• Location Monument



LOCATION NOTICE OF LODE MINING CLAIM

This is a LOCATION notice of a LODE mining claim. The Locator of this claim is:

NEW RUBY EXPLORATION L.L.C
P. O. Box 957, Claypool, Ariz. 85532

The name of the claim is: HAUGHT BASIN #9

Part of the HAUGHT BASIN Claim Group, these claims are contiguous, consisting of a group.

The Date of Location is 07-05-2017

This claim is 1500 ft. long and 600 ft. wide. The distance from this location monument to each end of the claim is 1 ft. in a NORTH direction and 1499 ft. in a SOUTH direction. The general course of this claim is NORTH. TO SOUTH

This claim is marked by 6 posts 2" in diameter. From this location notice, NORTH 1' to the N end center. Then EAST, 300' to corner #1, then SOUTH, 1500' to corner #2, Then WEST, 300' to the SOUTH end center, Then WEST 300' to corner #3, Then NORTH 1500' to corner #4, then EAST 300' to the N end center.

The location of this claim is in Section 17 Township 9 North, Range 12 East, Gila and Salt River Meridian, Gila County Arizona, Spring Creek Mining District.

The position of this location monument is approximately:

N 34° 07' 30.028" Latitude

W 111° 02' 30.036" Longitude (NAD83) and is :

S. 35° 29' 09" E., 2575.35 ft. from the Northwest Corner of said Section 17, T9N, R13E, G&SRM.

AMC 445899

SEE ATTACHED CLAIM GROUP MAP


Dated and posted on the ground this 5th day of July, 2017

By: Ron Murphy

RECEIVED
 BLM AZ STATE OFFICE
 2017 SEP 28 P 1:08
 PHOENIX, ARIZONA

MAP
 RANGE 13
 DESCRIPTION
 RANGE 12
 NEXT 4 AMC'S

CHECKED _____

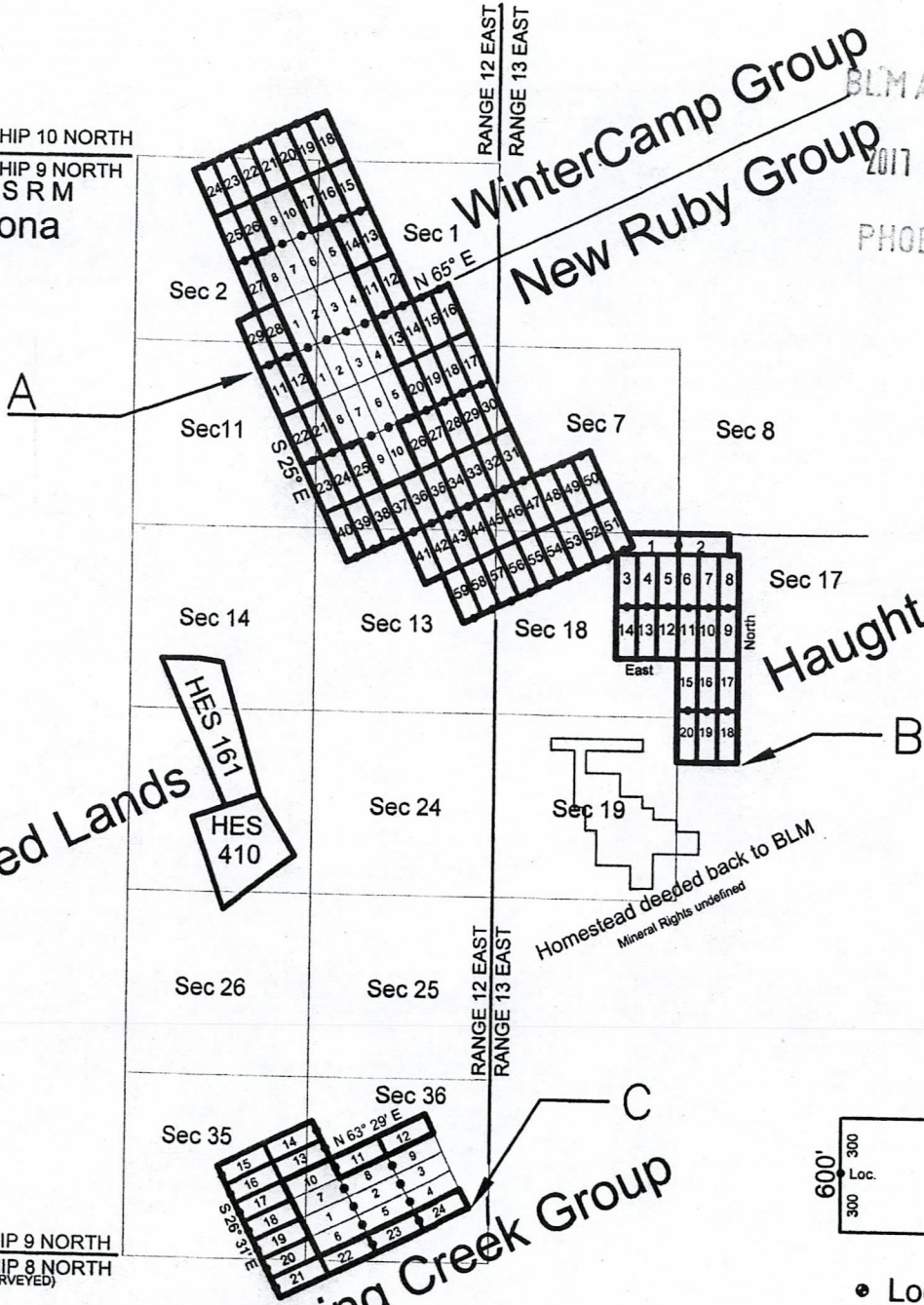


AMC445898

Gila County Arizona
 TOWNSHIP 10 NORTH
 TOWNSHIP 9 NORTH
 G & SRM



RECEIVED
 BLM AZ STATE OFFICE
 2017 SEP 28 P 1:57
 PHOENIX, ARIZONA



Deeded Lands

Haught Basin Group


Spring Creek Group

RANGE 12 EAST
 RANGE 13 EAST

RANGE 12 EAST
 RANGE 13 EAST

- A. N 34°08' 33.95" W. 111°05' 13.27"
- B. N 34°06' 45.57" W. 111°02' 26.02"
- C. N 34°04' 36.60" W. 111°03' 55.67"

Wrong
 QTR SECTION
 ON DESCRIPTIONS



• Location Monument



LOCATION NOTICE OF LODE MINING CLAIM

This is a LOCATION notice of a LODE mining claim. The Locator of this claim is:

NEW RUBY EXPLORATION L.L.C
P. O. Box 957, Claypool, Ariz. 85532

The name of the claim is: HAUGHT BASIN #10

Part of the HAUGHT BASIN Claim Group, these claims are contiguous, consisting of a group.

The Date of Location is 07-05-2017

This claim is 1500 ft. long and 600 ft. wide. The distance from this location monument to each end of the claim is 1 ft. in a NORTH direction and 1499 ft. in a SOUTH direction. The general course of this claim is NORTH. TO SOUTH

This claim is marked by 6 posts 2" in diameter. From this location notice, NORTH 1' to the N end center. Then EAST, 300' to corner #1, then SOUTH, 1500' to corner #2, Then WEST, 300' to the SOUTH end center, Then WEST 300' to corner #3, Then NORTH 1500' to corner #4, then EAST 300' to the N end center.

The location of this claim is in Section 17 Township 9 North, Range 12 East, Gila and Salt River Meridian, Gila County Arizona, Spring Creek Mining District.

The position of this location monument is approximately:

N 34° 07' 29.977" Latitude

W 111° 02' 37.149" Longitude (NAD83) and is :

S. 23° 09' 32" E. , 2280.79 ft. from the Northwest Corner of said Section 17, T9N, R13E, G&SRM.

AMC445899

SEE ATTACHED CLAIM GROUP MAP

Dated and posted on the ground this 5th day of July, 2017

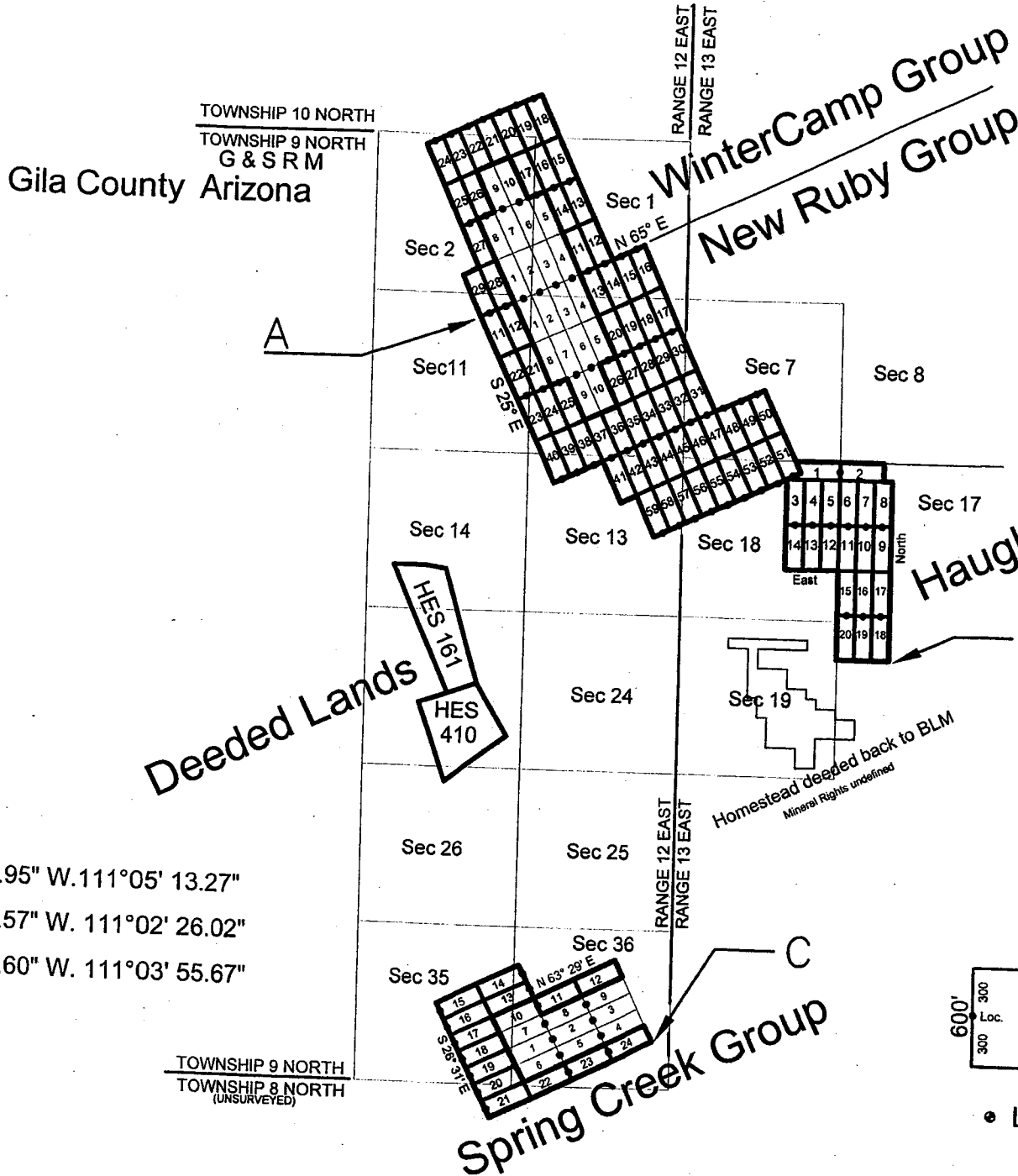
By: Ron Murphy

RECEIVED
BLM AZ STATE OFFICE
2017 SEP 28 P 1:13
PHOENIX, ARIZONA

CHECKED _____



AMC445899



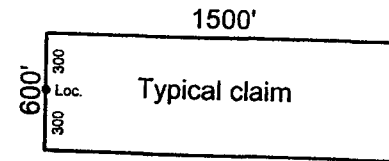
RECEIVED
 BLM AZ STATE OFFICE

2017 SEP 28 P 11

PHOENIX, ARIZONA



- A. N 34°08' 33.95" W. 111°05' 13.27"
- B. N 34°06' 45.57" W. 111°02' 26.02"
- C. N 34°04' 36.60" W. 111°03' 55.67"



• Location Monument

LOCATION NOTICE OF LODE MINING CLAIM

This is a LOCATION notice of a LODE mining claim. The Locator of this claim is:

NEW RUBY EXPLORATION L.L.C

P. O. Box 957, Claypool, Ariz. 85532

The name of the claim is: HAUGHT BASIN #11

Part of the HAUGHT BASIN Claim Group, these claims are contiguous, consisting of a group.

The Date of Location is 07-05-2017

This claim is 1500 ft. long and 600 ft. wide. The distance from this location monument to each end of the claim is 1 ft. in a NORTH direction and 1499 ft. in a SOUTH direction. The general course of this claim is NORTH. TO SOUTH

This claim is marked by 6 posts 2" in diameter. From this location notice, NORTH 1' to the N end center. Then EAST, 300' to corner #1, then SOUTH, 1500' to corner #2, Then WEST, 300' to the SOUTH end center, Then WEST 300' to corner #3, Then NORTH 1500' to corner #4, then EAST 300' to the N end center.

The location of this claim is in Section 17 Township 9 North, Range 12 East, Gila and Salt River Meridian, Gila County Arizona, Spring Creek Mining District.

The position of this location monument is approximately:

N 34° 07' 29.926" Latitude

W 111° 02' 44.262" Longitude (NAD83) and is :

S. 08° 06' 53" E., 2118.21 ft. from the Northwest Corner of said Section 17, T9N, R13E, G&SRM.

AMC445900

SEE ATTACHED CLAIM GROUP MAP

Dated and posted on the ground this 5th day of July, 2017

By: Ron Murphy

PHOENIX, ARIZONA

2017 SEP 28 P 1:00


RECEIVED
BLM AZ STATE OFFICE

CHECKED _____

AMC445900

2017-007623
09/07/2017 10:45:05 AM
Rec Fee: \$9.00
Gila County, Az, Sadie Jo Bingham, Recorder

Page: 2 of 2
Receipt #: 17-5522
New Ruby Exploration Lic

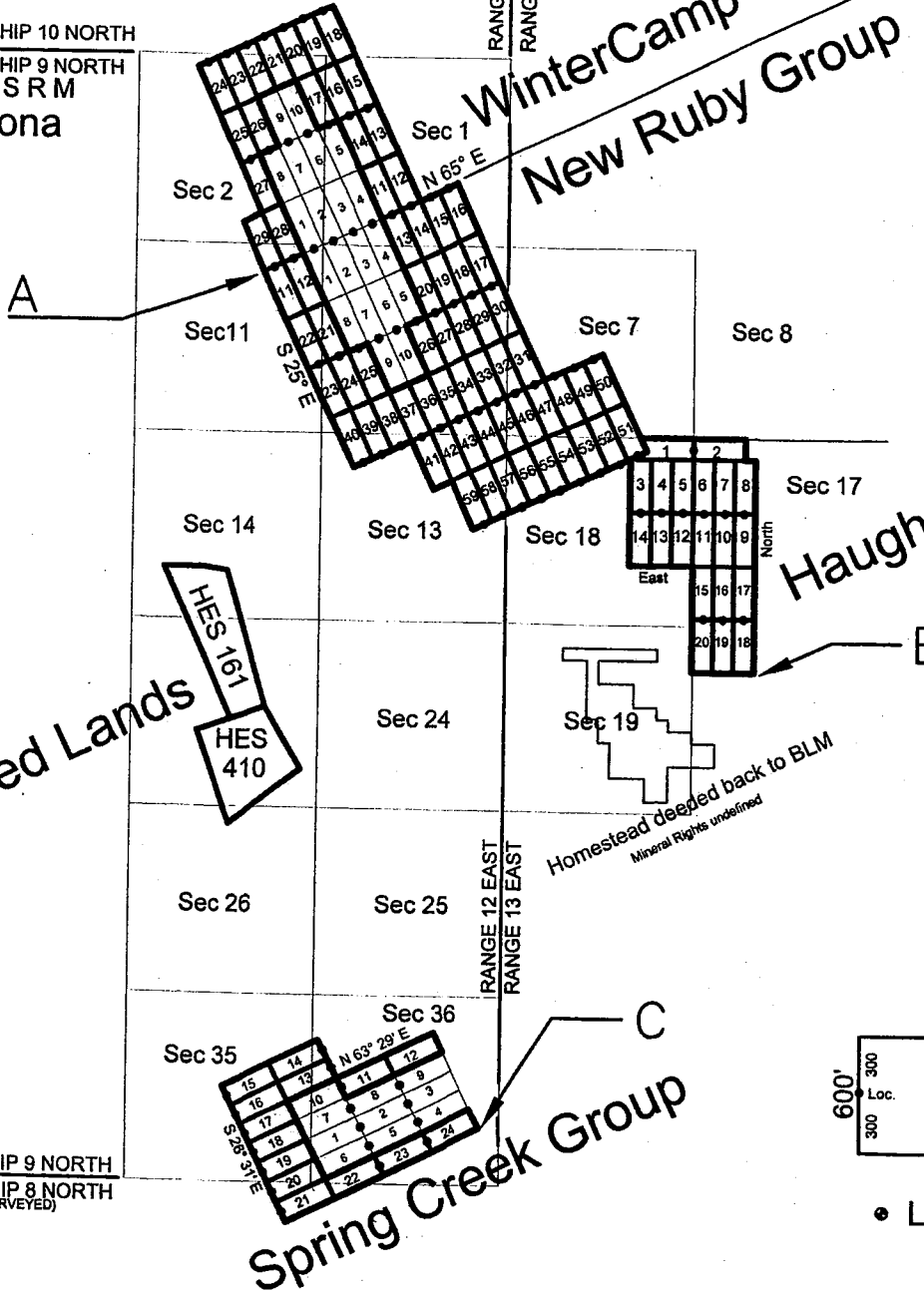


TOWNSHIP 10 NORTH
TOWNSHIP 9 NORTH
G & SRM
Gila County Arizona

RANGE 12 EAST
RANGE 13 EAST

WinterCamp Group
New Ruby Group

RECEIVED
BLM AZ STATE OFFICE
2017 SEP 28 P 1:29
PHOENIX, ARIZONA



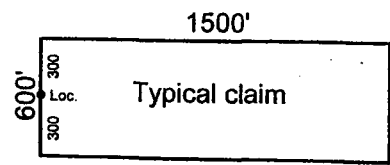
- A. N 34°08' 33.95" W. 111°05' 13.27"
- B. N 34°06' 45.57" W. 111°02' 26.02"
- C. N 34°04' 36.60" W. 111°03' 55.67"

TOWNSHIP 9 NORTH
TOWNSHIP 8 NORTH
(UNSURVEYED)

RANGE 12 EAST
RANGE 13 EAST

Spring Creek Group

Haught Basin Group



• Location Monument



LOCATION NOTICE OF LODE MINING CLAIM

This is a LOCATION notice of a LODE mining claim. The Locator of this claim is:

NEW RUBY EXPLORATION L.L.C
P. O. Box 957, Claypool, Ariz. 85532

The name of the claim is: HAUGHT BASIN #12

Part of the HAUGHT BASIN Claim Group, these claims are contiguous, consisting of a group.

The Date of Location is 07-05-2017

This claim is 1500 ft. long and 600 ft. wide. The distance from this location monument to each end of the claim is 1 ft. in a NORTH direction and 1499 ft. in a SOUTH direction. The general course of this claim is NORTH. TO SOUTH

This claim is marked by 6 posts 2" in diameter. From this location notice, NORTH 1' to the N end center. Then EAST, 300' to corner #1, then SOUTH, 1500' to corner #2, Then WEST, 300' to the SOUTH end center, Then WEST 300' to corner #3, Then NORTH 1500' to corner #4, then EAST 300' to the N end center.

The location of this claim is in Section 18 Township 9 North, Range 12 East, Gila and Salt River Meridian, Gila County Arizona, Spring Creek Mining District.

The position of this location monument is approximately:

N 34° 07' 29.875" Latitude

W 111° 02' 51.375" Longitude (NAD83) and is :

S. 08° 06' 53" W., 2118.21 ft. from the Northeast Corner of said Section 18, T9N, R13E, G&SRM.

AMC445901

SEE ATTACHED CLAIM GROUP MAP

Dated and posted on the ground this 5th day of July, 2017

By: Ron Murphy

RECEIVED
BLM AZ STATE OFFICE
2017 SEP 28 P 11:18
PHOENIX, ARIZONA

CHECKED _____

AMC445901

2017-007624 NML Page: 2 of 2
08/07/2017 10:45:05 AM Receipt #: 17-5522
New Ruby Exploration Lic
Rec Fee: \$9.00
Gila County, Az, Sadie Jo Bingham, Recorder

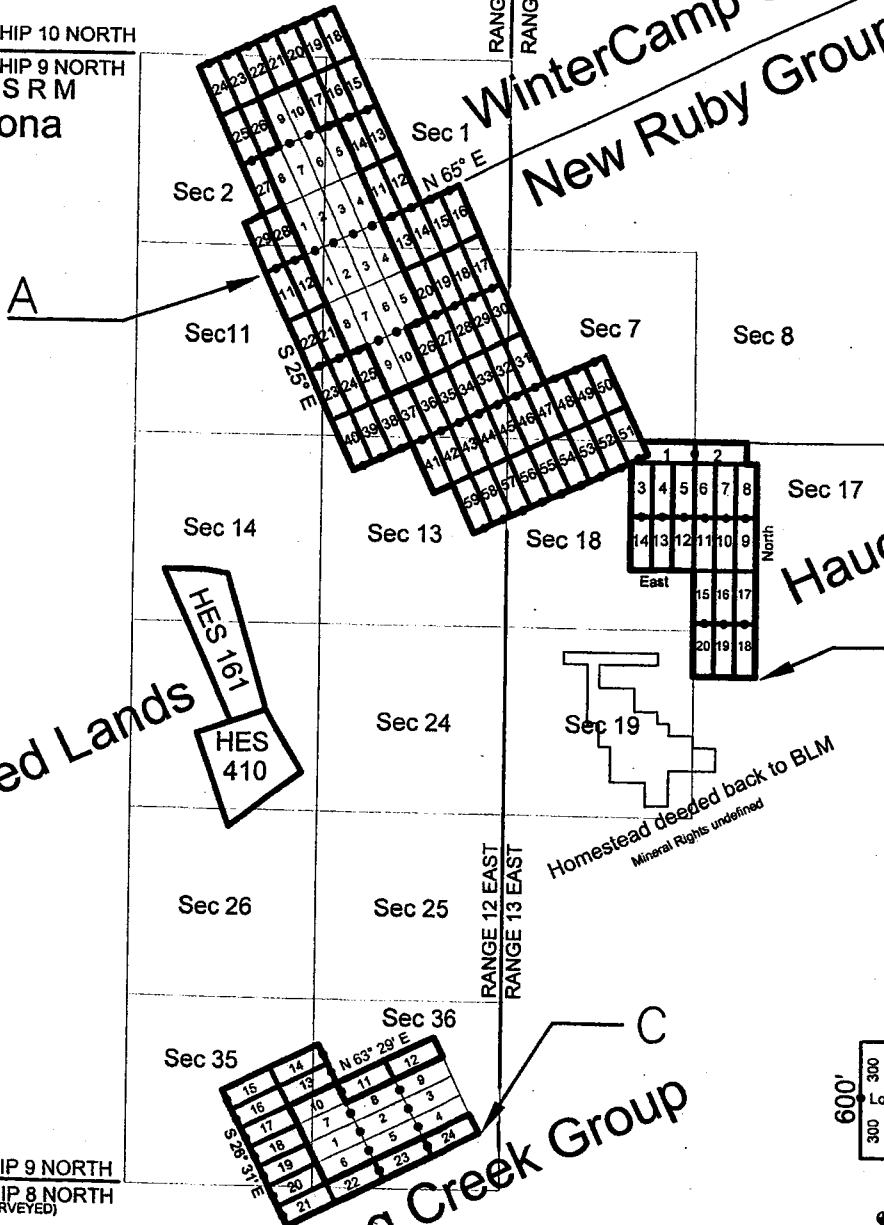


TOWNSHIP 10 NORTH
TOWNSHIP 9 NORTH
G & SRM
Gila County Arizona

RANGE 12 EAST
RANGE 13 EAST

WinterCamp Group
New Ruby Group

RECEIVED
BLM AZ STATE OFFICE
2017 SEP 28 P
PHOENIX, ARIZONA



Deeded Lands

HES 161
HES 410

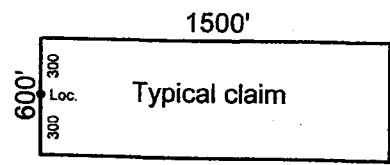
Spring Creek Group

Haught Basin Group

Homestead deeded back to BLM
Mineral Rights undefined

- A. N 34°08' 33.95" W. 111°05' 13.27"
- B. N 34°06' 45.57" W. 111°02' 26.02"
- C. N 34°04' 36.60" W. 111°03' 55.67"

TOWNSHIP 9 NORTH
TOWNSHIP 8 NORTH
(UNSURVEYED)



• Location Monument

LOCATION NOTICE OF LODE MINING CLAIM

This is a LOCATION notice of a LODE mining claim. The Locator of this claim is:

NEW RUBY EXPLORATION L.L.C
P. O. Box 957, Claypool, Ariz. 85532

The name of the claim is: HAUGHT BASIN #13
Part of the HAUGHT BASIN Claim Group, these claims are contiguous, consisting of a group.

The Date of Location is 07-05-2017
This claim is 1500 ft. long and 600 ft. wide. The distance from this location monument to each end of the claim is 1 ft. in a NORTH direction and 1499 ft. in a SOUTH direction. The general course of this claim is NORTH. TO SOUTH

This claim is marked by 6 posts 2" in diameter. From this location notice, NORTH 1' to the N end center. Then EAST, 300' to corner #1, then SOUTH, 1500' to corner #2, Then WEST, 300' to the SOUTH end center, Then WEST 300' to corner #3, Then NORTH 1500' to corner #4, then EAST 300' to the N end center.

The location of this claim is in Section 18 Township 9 North, Range 12 East, Gila and Salt River Meridian, Gila County Arizona, Spring Creek Mining District.

The position of this location monument is approximately:
N 34° 07' 29.824" Latitude
W 111° 02' 58.488" Longitude (NAD83) and is :

S. 23° 09' 32" W., 2280.79 ft. from the Northeast Corner of said Section 18, T9N, R13E, G&SRM.

SEE ATTACHED CLAIM GROUP MAP

Dated and posted on the ground this 5th day of July, 2017

By: Ron Murphy

AMC445902

RECEIVED
DINAZ STATE OFFICE
2017 SEP 28 P 11:42
PHOENIX, ARIZONA

CHECKED _____

2017-007625 NM
 08/07/2017 10:45:05 AM
 Rec Fee: \$9.00
 Gila County, Az, Sadie Jo Bingham, Recorder

Page: 2 of 2
 Receipt #: 17-5522
 New Ruby Exploration, LLC

AMC445902

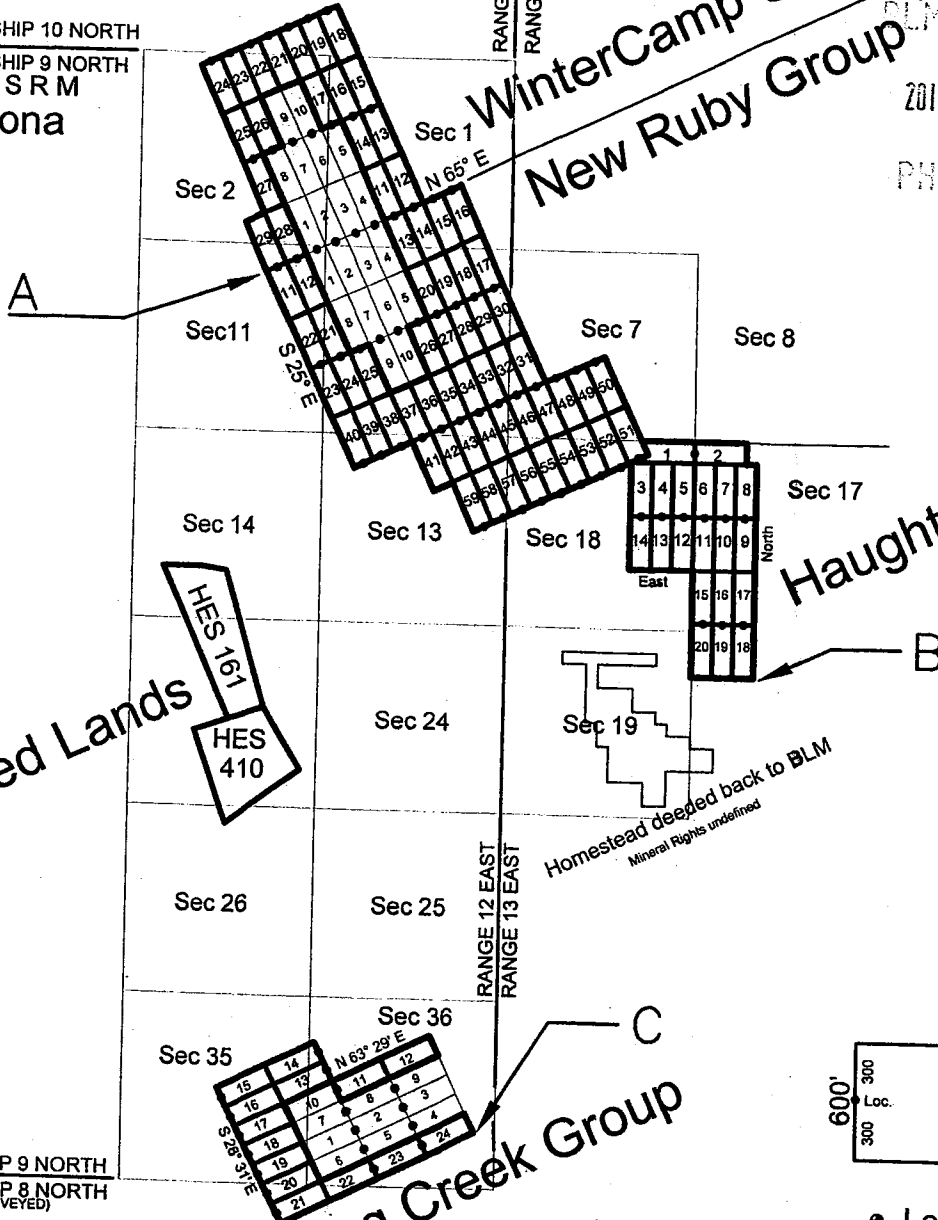
TOWNSHIP 10 NORTH
 TOWNSHIP 9 NORTH
 G & S R M
 Gila County Arizona



RANGE 12 EAST
 RANGE 13 EAST

WinterCamp Group
 New Ruby Group

RECEIVED
 BLM AZ STATE OFFICE
 2017 SEP 28 P M
 PHOENIX, ARIZONA

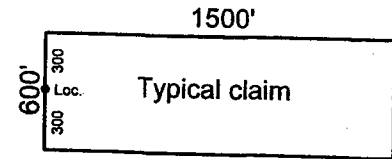


- A. N 34°08' 33.95" W. 111°05' 13.27"
- B. N 34°06' 45.57" W. 111°02' 26.02"
- C. N 34°04' 36.60" W. 111°03' 55.67"

TOWNSHIP 9 NORTH
 TOWNSHIP 8 NORTH
 (UNSURVEYED)

Spring Creek Group

Haught Basin Group



• Location Monument



LOCATION NOTICE OF LODE MINING CLAIM

This is a LOCATION notice of a LODE mining claim. The Locator of this claim is:

NEW RUBY EXPLORATION L.L.C

P. O. Box 957, Claypool, Ariz. 85532

The name of the claim is: HAUGHT BASIN #14

Part of the HAUGHT BASIN Claim Group, these claims are contiguous, consisting of a group.

The Date of Location is 07-05-2017

This claim is 1500 ft. long and 600 ft. wide. The distance from this location monument to each end of the claim is 1 ft. in a NORTH direction and 1499 ft. in a SOUTH direction. The general course of this claim is NORTH. TO SOUTH

This claim is marked by 6 posts 2" in diameter. From this location notice, NORTH 1' to the N end center. Then EAST, 300' to corner #1, then SOUTH, 1500' to corner #2, Then WEST, 300' to the SOUTH end center, Then WEST 300' to corner #3, Then NORTH 1500' to corner #4, then EAST 300' to the N end center.

The location of this claim is in Section 18 Township 9 North, Range 12 East, Gila and Salt River Meridian, Gila County Arizona, Spring Creek Mining District.

The position of this location monument is approximately:

N 34° 07' 29.773" Latitude

W 111° 03' 05.601" Longitude (NAD83) and is :

S. 35° 29' 09" W., 2575.35 ft. from the Northeast Corner of said Section 18, T9N, R13E, G&SRM.

AMC445903

SEE ATTACHED CLAIM GROUP MAP

Dated and posted on the ground this 5th day of July, 2017

By: Ron Murphy

RECEIVED
BLM AZ STATE OFFICE
2017 SEP 28 P 11
PHOENIX, ARIZONA

CHECKED _____

AMC445903

2017-007626 Page: 2 of 2
08/07/2017 10:45:05 Receipt #: 17-5522
New Ruby Exploration LLC
Gila County, Az, Sadie Jo Bingham, Recorder



Gila County Arizona

TOWNSHIP 10 NORTH
TOWNSHIP 9 NORTH
G & SRM

RANGE 12 EAST
RANGE 13 EAST

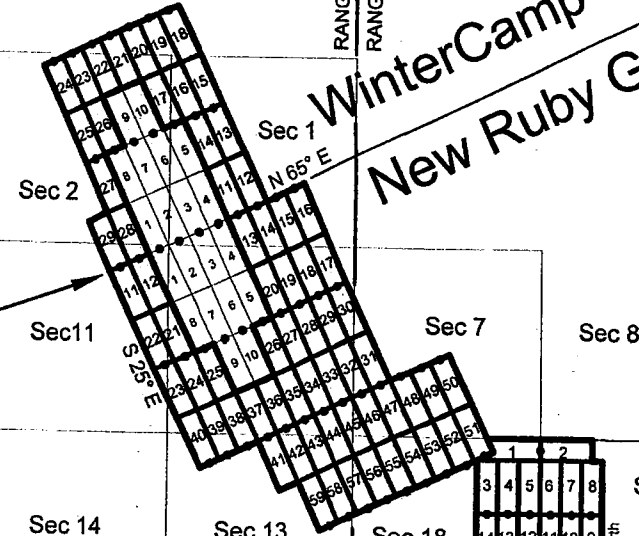
WinterCamp Group
New Ruby Group

RECEIVED
BLM AZ STATE OFFICE

SEP 28 P M

PHOENIX, ARIZONA

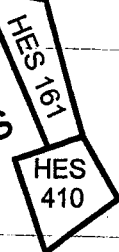
A



Haught Basin Group

B

Deeded Lands

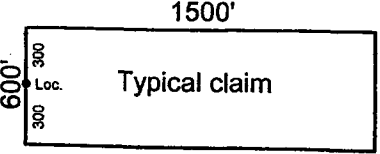


Homestead deeded back to BLM
Mineral Rights undefined

- A. N 34°08' 33.95" W. 111°05' 13.27"
- B. N 34°06' 45.57" W. 111°02' 26.02"
- C. N 34°04' 36.60" W. 111°03' 55.67"

TOWNSHIP 9 NORTH
TOWNSHIP 8 NORTH
(UNSURVEYED)

Spring Creek Group



• Location Monument



LOCATION NOTICE OF LODE MINING CLAIM

This is a LOCATION notice of a LODE mining claim. The Locator of this claim is:

NEW RUBY EXPLORATION L.L.C

P. O. Box 957, Claypool, Ariz. 85532

The name of the claim is: HAUGHT BASIN #15

Part of the HAUGHT BASIN Claim Group, these claims are contiguous, consisting of a group.

The Date of Location is 07-05-2017

This claim is 1500 ft. long and 600 ft. wide. The distance from this location monument to each end of the claim is 1 ft. in a South, direction and 1499 ft. in a North direction. The general course of this claim is SOUTH TO NORTH.

This claim is marked by 6 posts 2" in diameter. From this location notice, SOUTH 1' to the S end center. Then WEST 300' to corner #1, then NORTH 1500' to corner #2, Then EAST 300' to the N end center, Then EAST 300' to corner #3, Then SOUTH 1500' to corner #4, then WEST 300' to the S end center.

The location of this claim is in Section 17 Township 9 North, Range 13 East, Gila and Salt River Meridian, Gila County Arizona. Spring Creek Mining District.

The position of this location monument is approximately:

N 34° 07' 00.270" Latitude

W 111° 02' 43.955" Longitude (NAD83) and is :

S 03° 21' 31" E., 5103.77 ft. from the Northwest Corner of said Section 17, T9N, R13E, G&SRM.

AMC445904

SEE ATTACHED CLAIM GROUP MAP

Dated and posted on the ground this 5th day of July, 2017

By: Ron Murphy

RECEIVED
BLM AZ STATE OFFICE
2017 SEP 28 P 1:12
PHOENIX, ARIZONA

CHECKED _____

AMC445904

TOWNSHIP 10 NORTH
TOWNSHIP 9 NORTH
G & SRM
Gila County Arizona


RECORDED
BLMAZ STATE OFFICE

2017 SEP 28 P 11:09

PHOENIX, ARIZONA

2017-007627 NML
08/07/2017 10:45:05 AM
Rec Fee: \$9.00
New Ruby Exploration LLC
Gila County, Az, Sadie Jo Bingham, Recorder

Page 2 of 2



RANGE 12 EAST
RANGE 13 EAST

WinterCamp Group
New Ruby Group

Haught Basin Group

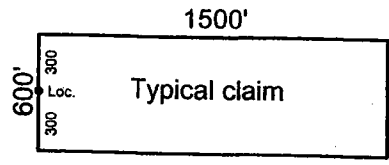
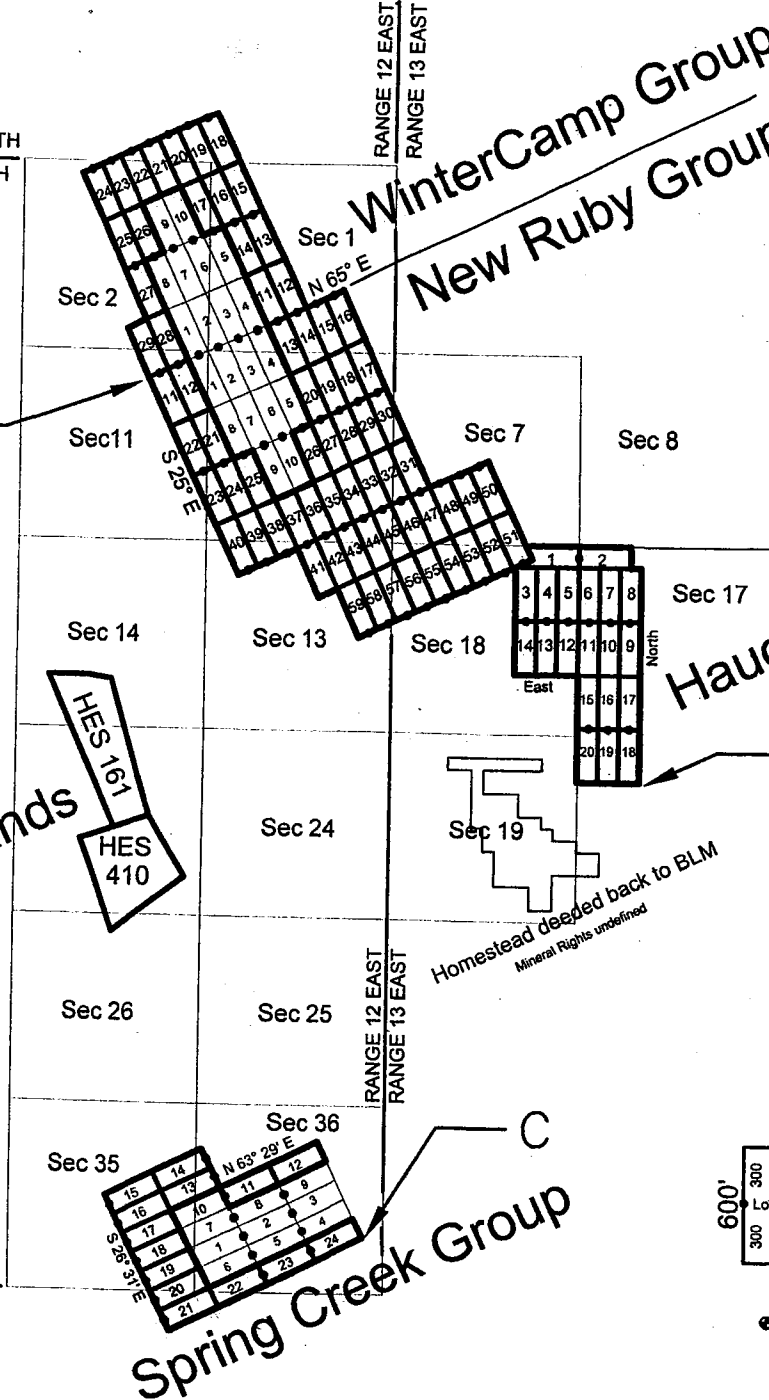
Spring Creek Group

Deeded Lands
HES 167
HES 410

Homestead deeded back to BLM
Mineral Rights undefined

- A. N 34°08' 33.95" W. 111°05' 13.27"
- B. N 34°06' 45.57" W. 111°02' 26.02"
- C. N 34°04' 36.60" W. 111°03' 55.67"

TOWNSHIP 9 NORTH
TOWNSHIP 8 NORTH
(UNSURVEYED)



• Location Monument

LOCATION NOTICE OF LODE MINING CLAIM

This is a LOCATION notice of a LODE mining claim. The Locator of this claim is:

NEW RUBY EXPLORATION L.L.C
P. O. Box 957, Claypool, Ariz. 85532

The name of the claim is: HAUGHT BASIN #16

Part of the HAUGHT BASIN Claim Group, these claims are contiguous, consisting of a group.

The Date of Location is 07-05-2017

This claim is 1500 ft. long and 600 ft. wide. The distance from this location monument to each end of the claim is 1 ft. in a South, direction and 1499 ft. in a North direction. The general course of this claim is SOUTH TO NORTH.

This claim is marked by 6 posts 2" in diameter. From this location notice, SOUTH 1' to the S end center. Then WEST 300' to corner #1, then NORTH 1500' to corner #2, Then EAST 300' to the N end center, Then EAST 300' to corner #3, Then SOUTH 1500' to corner #4, then WEST 300' to the S end center.

The location of this claim is in Section 17 Township 9 North, Range 13 East, Gila and Salt River Meridian, Gila County Arizona. Spring Creek Mining District.

The position of this location monument is approximately:
N 34° 07' 00.321" Latitude
W 111° 02' 36.843" Longitude (NAD83) and is :

S 09° 59' 06" E., 5173.36 ft. from the Northwest Corner of said Section 17, T9N, R13E, G&SRM.

AMC445905

SEE ATTACHED CLAIM GROUP MAP

Dated and posted on the ground this 5th day of July, 2017

By: Low Murphy

RECEIVED
BLM AZ STATE OFFICE
2017 SEP 28 P 1:59
PHOENIX, ARIZONA

CHECKED _____



AMC445905

Gila County Arizona

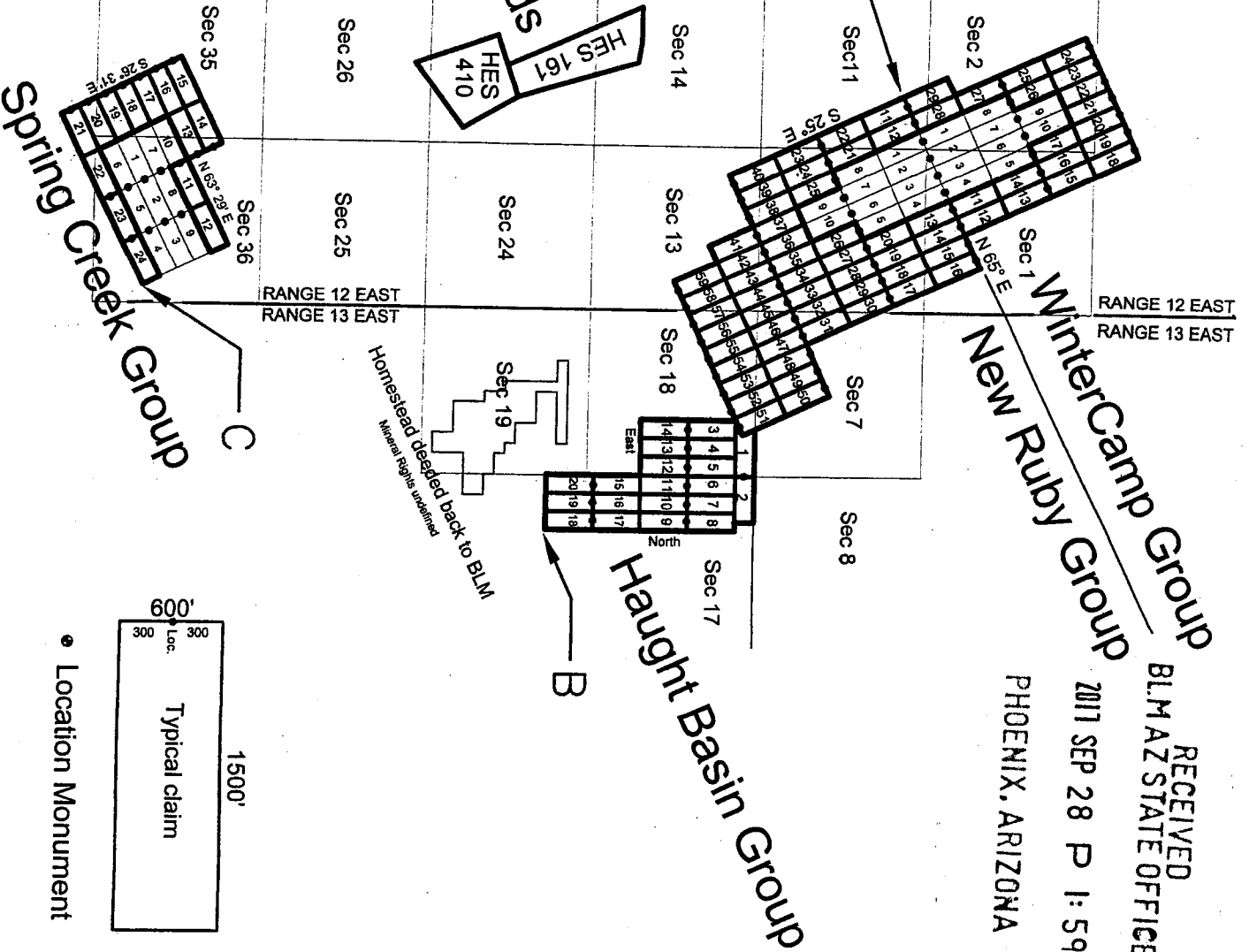
TOWNSHIP 10 NORTH
 TOWNSHIP 9 NORTH
 G & S R M



Deeded Lands

- A. N 34°08' 33.95" W. 111°05' 13.27"
- B. N 34°06' 45.57" W. 111°02' 26.02"
- C. N 34°04' 36.60" W. 111°03' 55.67"

TOWNSHIP 9 NORTH
 TOWNSHIP 8 NORTH
 (UNSUBMITTED)



RECEIVED
 BLM AZ STATE OFFICE
 2011 SEP 28 P 1:59
 PHOENIX, ARIZONA



LOCATION NOTICE OF LODE MINING CLAIM

This is a LOCATION notice of a LODE mining claim. The Locator of this claim is:

NEW RUBY EXPLORATION L.L.C

P. O. Box 957, Claypool, Ariz. 85532

The name of the claim is: HAUGHT BASIN #17

Part of the HAUGHT BASIN Claim Group, these claims are contiguous, consisting of a group.

The Date of Location is 07-05-2017

This claim is 1500 ft. long and 600 ft. wide. The distance from this location monument to each end of the claim is 1 ft. in a South, direction and 1499 ft. in a North direction. The general course of this claim is SOUTH TO NORTH.

This claim is marked by 6 posts 2" in diameter. From this location notice, SOUTH 1' to the S end center. Then WEST 300' to corner #1, then NORTH 1500' to corner #2, Then EAST 300' to the N end center, Then EAST 300' to corner #3, Then SOUTH 1500' to corner #4, then WEST 300' to the S end center.

The location of this claim is in Section 17 Township 9 North, Range 13 East, Gila and Salt River Meridian, Gila County Arizona. Spring Creek Mining District.

The position of this location monument is approximately:

N 34° 07' 00.372" Latitude

W 111° 02' 29.731" Longitude (NAD83) and is :

S 16° 21' 11" E., 5309.81 ft. from the Northwest Corner of said Section 17, T9N, R13E, G&SRM.

AMC445906

SEE ATTACHED CLAIM GROUP MAP

Dated and posted on the ground this 5th day of July, 2017

By: Ron Murphy

PHOENIX, ARIZONA

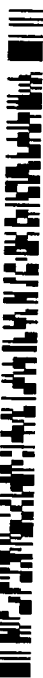
2017 SEP 28 P 1:59

RECEIVED
BLM AZ STATE OFFICE

CHECKED _____

AMC445906

2017-007629 N Page: 2 of 2
08/07/2017 10:45:05 AM Receipt #: 17-5522
Rec Fee: \$9.00 New Ruby Exploration Lic
Gila County, Az, Sadie Jo Bingham, Recorder



TOWNSHIP 10 NORTH
TOWNSHIP 9 NORTH
G & SRM
Gila County Arizona

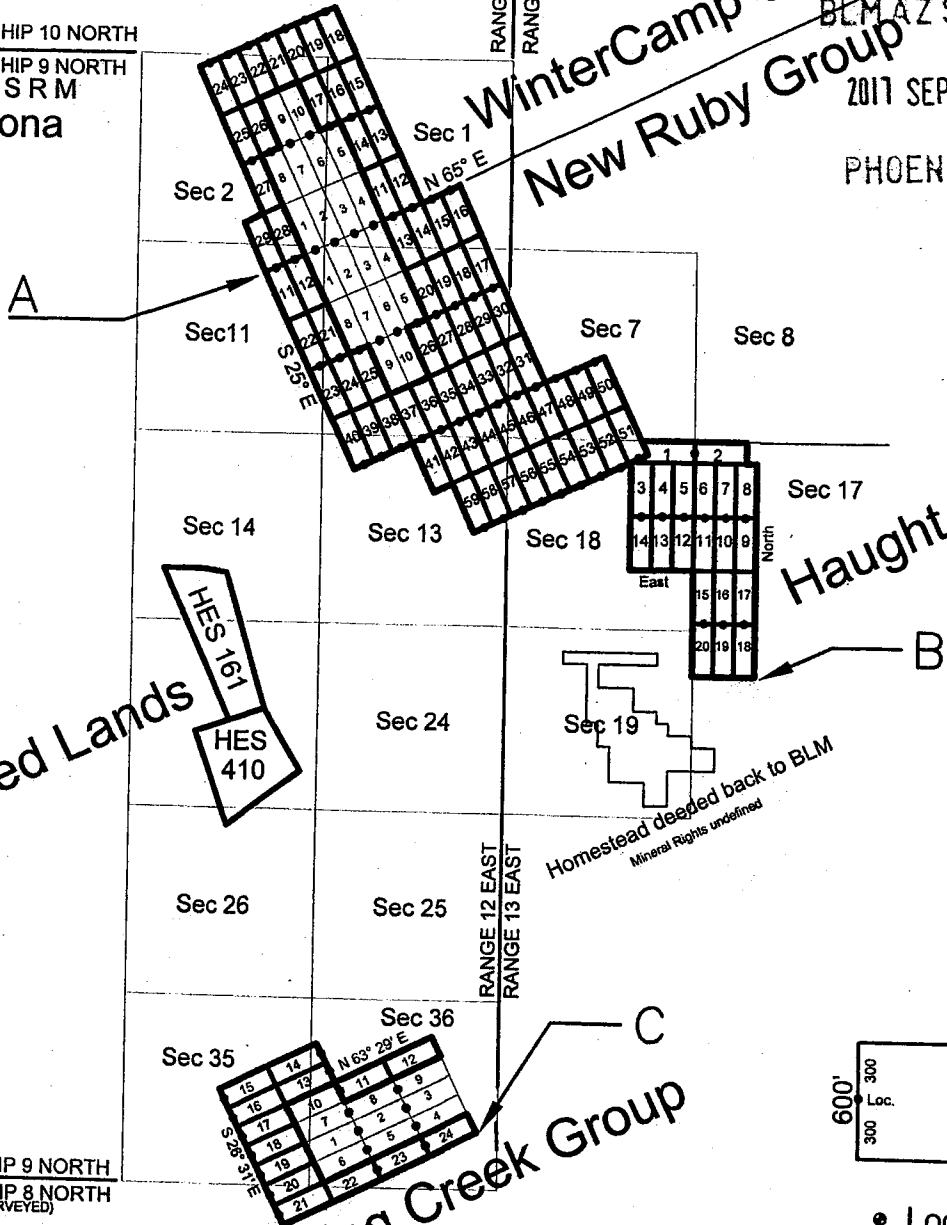
RANGE 12 EAST
RANGE 13 EAST

WinterCamp Group
New Ruby Group

RECEIVED
BLM AZ STATE OFFICE

2017 SEP 28 P 2:00

PHOENIX, ARIZONA



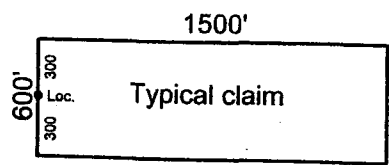
Deeded Lands

Haught Basin Group

Spring Creek Group

- A. N 34°08' 33.95" W. 111°05' 13.27"
- B. N 34°06' 45.57" W. 111°02' 26.02"
- C. N 34°04' 36.60" W. 111°03' 55.67"

TOWNSHIP 9 NORTH
TOWNSHIP 8 NORTH
(UNSURVEYED)



• Location Monument

LOCATION NOTICE OF LODE MINING CLAIM

This is a LOCATION notice of a LODE mining claim. The Locator of this claim is:

NEW RUBY EXPLORATION L.L.C

P. O. Box 957, Claypool, Ariz. 85532

The name of the claim is: HAUGHT BASIN #18

Part of the HAUGHT BASIN Claim Group, these claims are contiguous, consisting of a group.

The Date of Location is 07-05-2017

This claim is 1500 ft. long and 600 ft. wide. The distance from this location monument to each end of the claim is 1 ft. in a NORTH direction and 1499 ft. in a SOUTH direction. The general course of this claim is NORTH. TO SOUTH

This claim is marked by 6 posts 2" in diameter. From this location notice, NORTH 1' to the N end center. Then EAST, 300' to corner #1, then SOUTH, 1500' to corner #2, Then WEST, 300' to the SOUTH end center, Then WEST 300' to corner #3, Then NORTH 1500' to corner #4, then EAST 300' to the N end center.

The location of this claim is in Section 17 Township 9 North, Range 13 East, Gila and Salt River Meridian, Gila County Arizona, Spring Creek Mining District.

The position of this location monument is approximately:

N 34° 07' 00.372" Latitude

W 111° 02' 29.731" Longitude (NAD83) and is :

S. 16° 21' 11" E., 5309.81 ft. from the Northeast Corner of said Section 17, T9N, R13E, G&SRM.

AMC445907

SEE ATTACHED CLAIM GROUP MAP

Dated and posted on the ground this 5th day of July, 2017

By: Ron Murphy

PHOENIX, ARIZONA

2017 SEP 28 P 2:00

RECEIVED
BLM AZ STATE OFFICE

CHECKED _____

AMC445907

Gila County Arizona

TOWNSHIP 10 NORTH
 TOWNSHIP 9 NORTH
 G & SRM

RANGE 12 EAST
 RANGE 13 EAST

RECEIVED
 BLM AZ STATE OFFICE

2017 SEP 28 P 2:00

PHOENIX, ARIZONA



Deeded Lands

HES 161
 HES 410

WinterCamp Group
 New Ruby Group

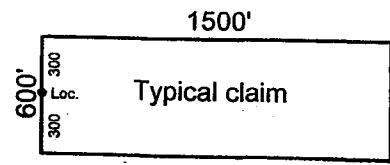
Haught Basin Group

Spring Creek Group

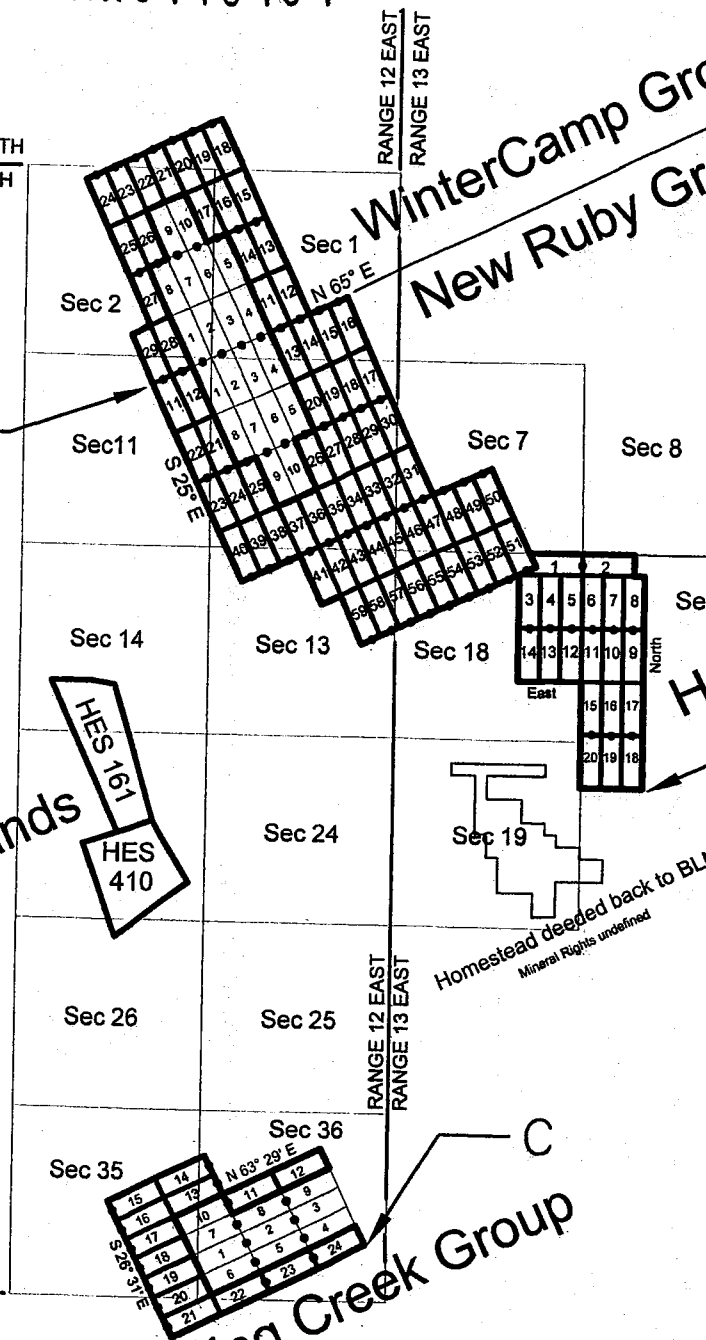
Homestead deeded back to BLM
 Mineral Rights undefined


- A. N 34°08' 33.95" W. 111°05' 13.27"
- B. N 34°06' 45.57" W. 111°02' 26.02"
- C. N 34°04' 36.60" W. 111°03' 55.67"

TOWNSHIP 9 NORTH
 TOWNSHIP 8 NORTH
 (UNSURVEYED)



• Location Monument





LOCATION NOTICE OF LODE MINING CLAIM

This is a LOCATION notice of a LODE mining claim. The Locator of this claim is:

NEW RUBY EXPLORATION L.L.C
P. O. Box 957, Claypool, Ariz. 85532

The name of the claim is: HAUGHT BASIN #19

Part of the HAUGHT BASIN Claim Group, these claims are contiguous, consisting of a group.

The Date of Location is 07-05-2017

This claim is 1500 ft. long and 600 ft. wide. The distance from this location monument to each end of the claim is 1 ft. in a NORTH direction and 1499 ft. in a SOUTH direction. The general course of this claim is NORTH. TO SOUTH

This claim is marked by 6 posts 2" in diameter. From this location notice, NORTH 1' to the N end center. Then EAST, 300' to corner #1, then SOUTH, 1500' to corner #2, Then WEST, 300' to the SOUTH end center, Then WEST 300' to corner #3, Then NORTH 1500' to corner #4, then EAST 300' to the N end center.

The location of this claim is in Section 17 Township 9 North, Range 13 East, Gila and Salt River Meridian, Gila County Arizona, Spring Creek Mining District.

The position of this location monument is approximately:

N 34° 07' 00.321" Latitude

W 111° 02' 36.843" Longitude (NAD83) and is :

S. 09° 59' 06" E., 5173.39 ft. from the Northeast Corner of said Section 17, T9N, R13E, G&SRM.

AMC445908

SEE ATTACHED CLAIM GROUP MAP

Dated and posted on the ground this 5th day of July, 2017


By: Ron Murphy

PHOENIX, ARIZONA

2017 SEP 28 P 2:00

RECEIVED
BLM AZ STATE OFFICE

CHECKED _____

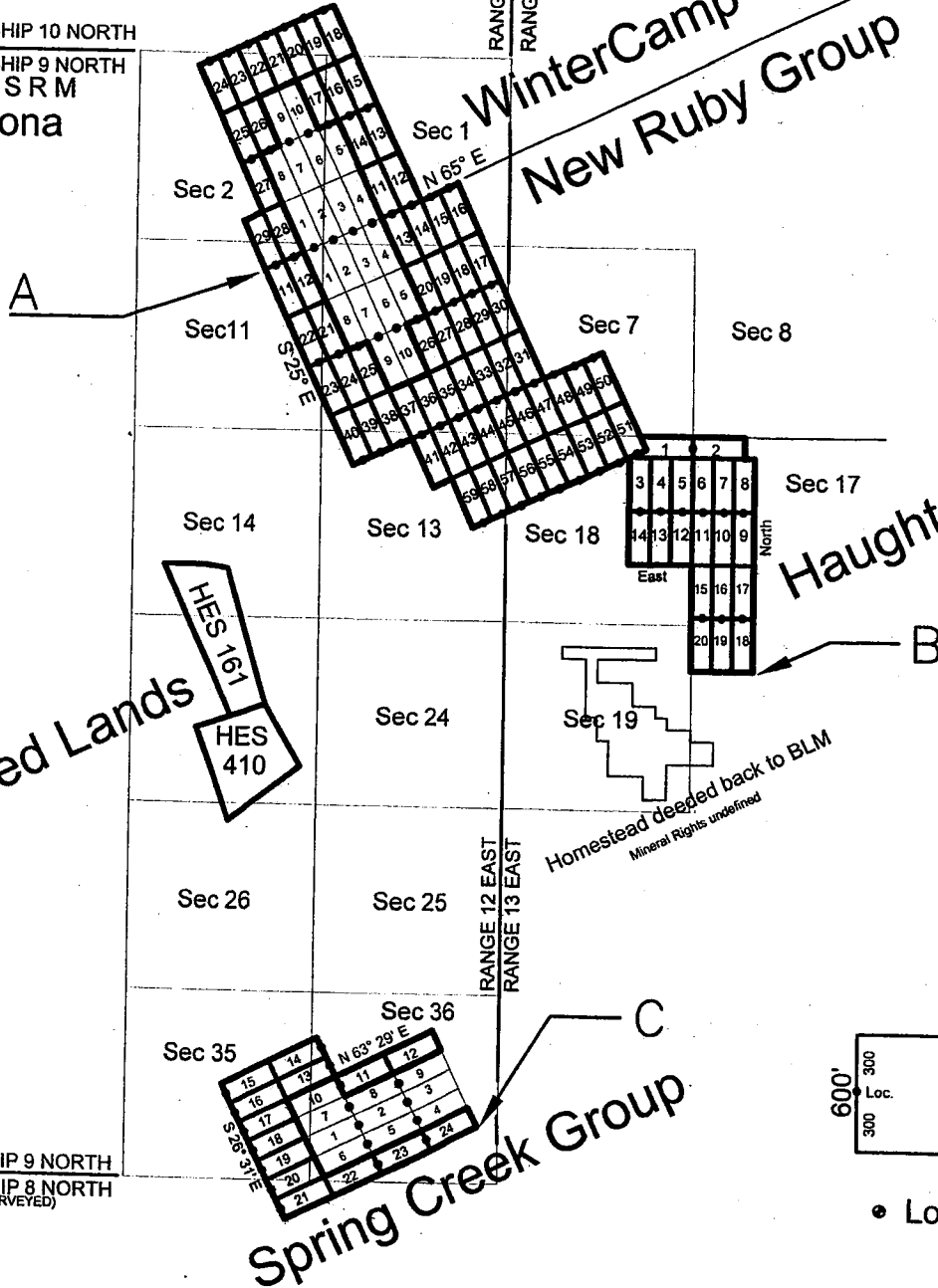


AMC445908

TOWNSHIP 10 NORTH
 TOWNSHIP 9 NORTH
 G & SRM
 Gila County Arizona

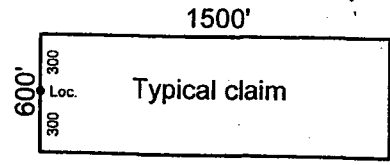
RANGE 12 EAST
 RANGE 13 EAST

RECEIVED
 BLM AZ STATE OFFICE
 2017 SEP 28 P 2:00
 PHOENIX, ARIZONA



- A. N 34°08' 33.95" W. 111°05' 13.27"
- B. N 34°06' 45.57" W. 111°02' 26.02"
- C. N 34°04' 36.60" W. 111°03' 55.67"

TOWNSHIP 9 NORTH
 TOWNSHIP 8 NORTH
 (UNSURVEYED)



• Location Monument



LOCATION NOTICE OF LODE MINING CLAIM

This is a LOCATION notice of a LODE mining claim. The Locator of this claim is:

NEW RUBY EXPLORATION L.L.C
P. O. Box 957, Claypool, Ariz. 85532

The name of the claim is: HAUGHT BASIN #20

Part of the HAUGHT BASIN Claim Group, these claims are contiguous, consisting of a group.

The Date of Location is 07-05-2017

This claim is 1500 ft. long and 600 ft. wide. The distance from this location monument to each end of the claim is 1 ft. in a NORTH direction and 1499 ft. in a SOUTH direction. The general course of this claim is NORTH. TO SOUTH

This claim is marked by 6 posts 2" in diameter. From this location notice, NORTH 1' to the N end center. Then EAST, 300' to corner #1, then SOUTH, 1500' to corner #2, Then WEST, 300' to the SOUTH end center, Then WEST 300' to corner #3, Then NORTH 1500' to corner #4, then EAST 300' to the N end center.

The location of this claim is in Section 17 Township 9 North, Range 13 East, Gila and Salt River Meridian, Gila County Arizona, Spring Creek Mining District.

The position of this location monument is approximately:

N 34° 07' 00.270" Latitude

W 111° 02' 43.955" Longitude (NAD83) and is :

S. 03° 21' 31" E., 5103.77 ft. from the Northeast Corner of said Section 17, T9N, R13E, G&SRM.

AMC445909

SEE ATTACHED CLAIM GROUP MAP

Dated and posted on the ground this 5th day of July, 2017

By: Ron Murphy

PHOENIX, ARIZONA

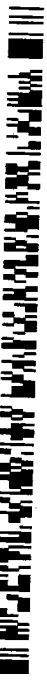
2017 SEP 28 P 2:00

RECEIVED
BLMAZ STATE OFFICE

CHECKED _____

AMC445909

2017-007632 NM Page: 2 of 2
08/07/2017 10:45:05 AM Receipt #: 17-5522
Rec Fee: \$9.00 New Ruby Exploration Lic
Gila County, Az, Sadie Jo Bingham, Recorder



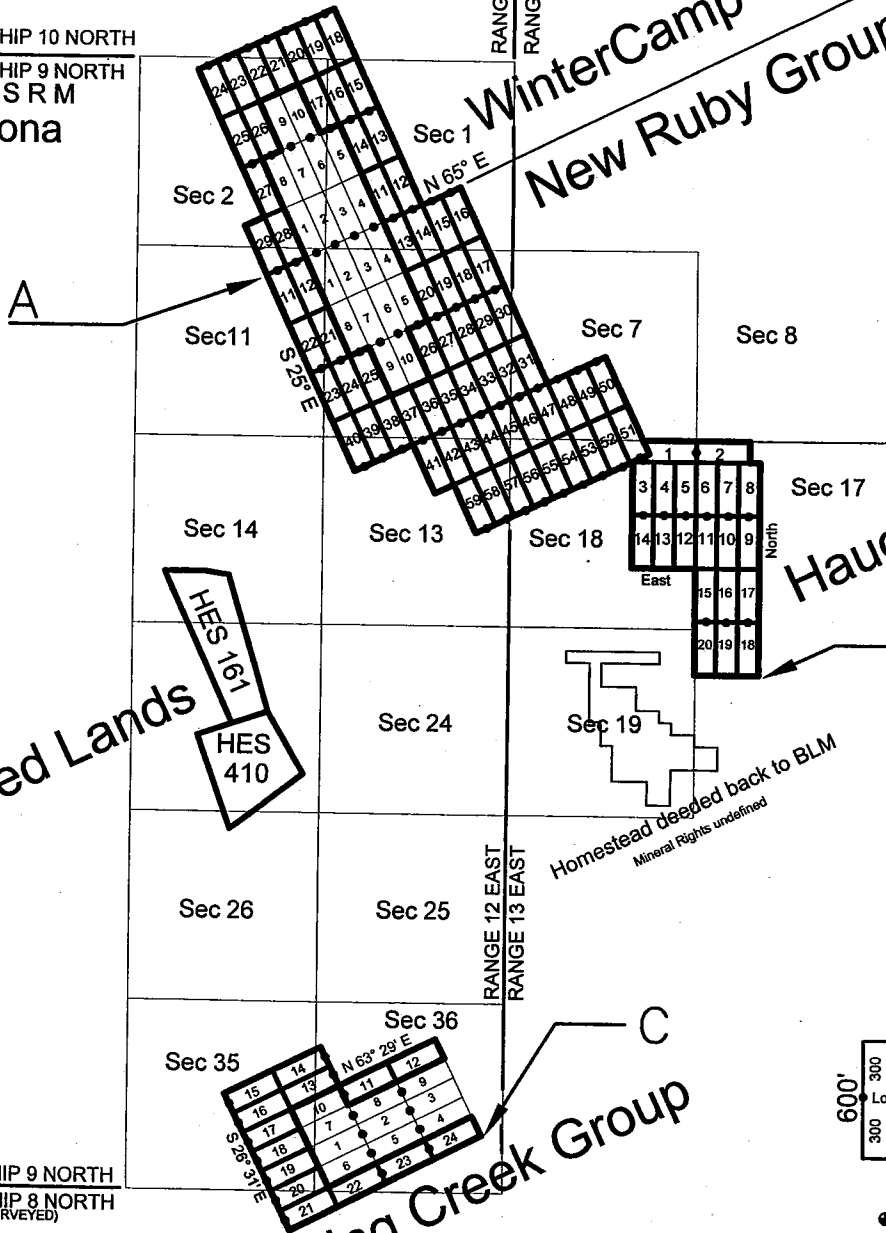
Gila County Arizona

TOWNSHIP 10 NORTH
TOWNSHIP 9 NORTH
G & SRM

RANGE 12 EAST
RANGE 13 EAST

WinterCamp Group
New Ruby Group

RECEIVED
BLM AZ STATE OFFICE
2017 SEP 28 P 2:00
PHOENIX, ARIZONA




Deeded Lands

Haught Basin Group

Spring Creek Group

- A. N 34°08' 33.95" W. 111°05' 13.27"
- B. N 34°06' 45.57" W. 111°02' 26.02"
- C. N 34°04' 36.60" W. 111°03' 55.67"

TOWNSHIP 9 NORTH
TOWNSHIP 8 NORTH
(UNSURVEYED)



• Location Monument

LOCATION NOTICE OF LODE MINING CLAIM

This is a LOCATION notice of a LODE mining claim. The Locator of this claim is:

NEW RUBY EXPLORATION L.L.C
P. O. Box 957, Claypool, Ariz. 85532

The name of the claim is: NEW RUBY #11

Part of the NEW RUBY Claim Group, these claims are contiguous, consisting of a group.

The Date of Location is 07-03-2017

This claim is 1500 ft. long and 600 ft. wide. The distance from this location monument to each end of the claim is 1 ft. in a Northwesterly, direction and 1499 ft. in a Southeasterly direction. The general course of this claim is S. 25° E.

This claim is marked by 6 posts 2" in diameter. From this location notice, N. 25° W. 1' to the N end center. Then N. 65° E., 300' to corner #1, then S. 25° E., 1500' to corner #2, Then S. 65° W., 300' to the S end center, Then S. 65° W., 300' to corner #3, Then N. 25° W., 1500' to corner #4, then N. 65° E., 300' to the N end center.

The location of this claim is in Section 11, Township 9 North, Range 12 East, Gila and Salt River Meridian, Gila County Arizona. Spring Creek Mining District.

The position of this location monument is approximately:
N 34° 08' 35.229" Latitude
W 111° 05' 10.062" Longitude (NAD83) and is :

S 65° 00' 00" W., 1495.00 ft. from the Northeast Corner of said Section 11, T9N, R12E, G&SRM.

AMC445910

SEE ATTACHED CLAIM GROUP MAP

Dated and posted on the ground this 3rd day of July, 2017

By: Ron Murphy

PHOENIX, ARIZONA

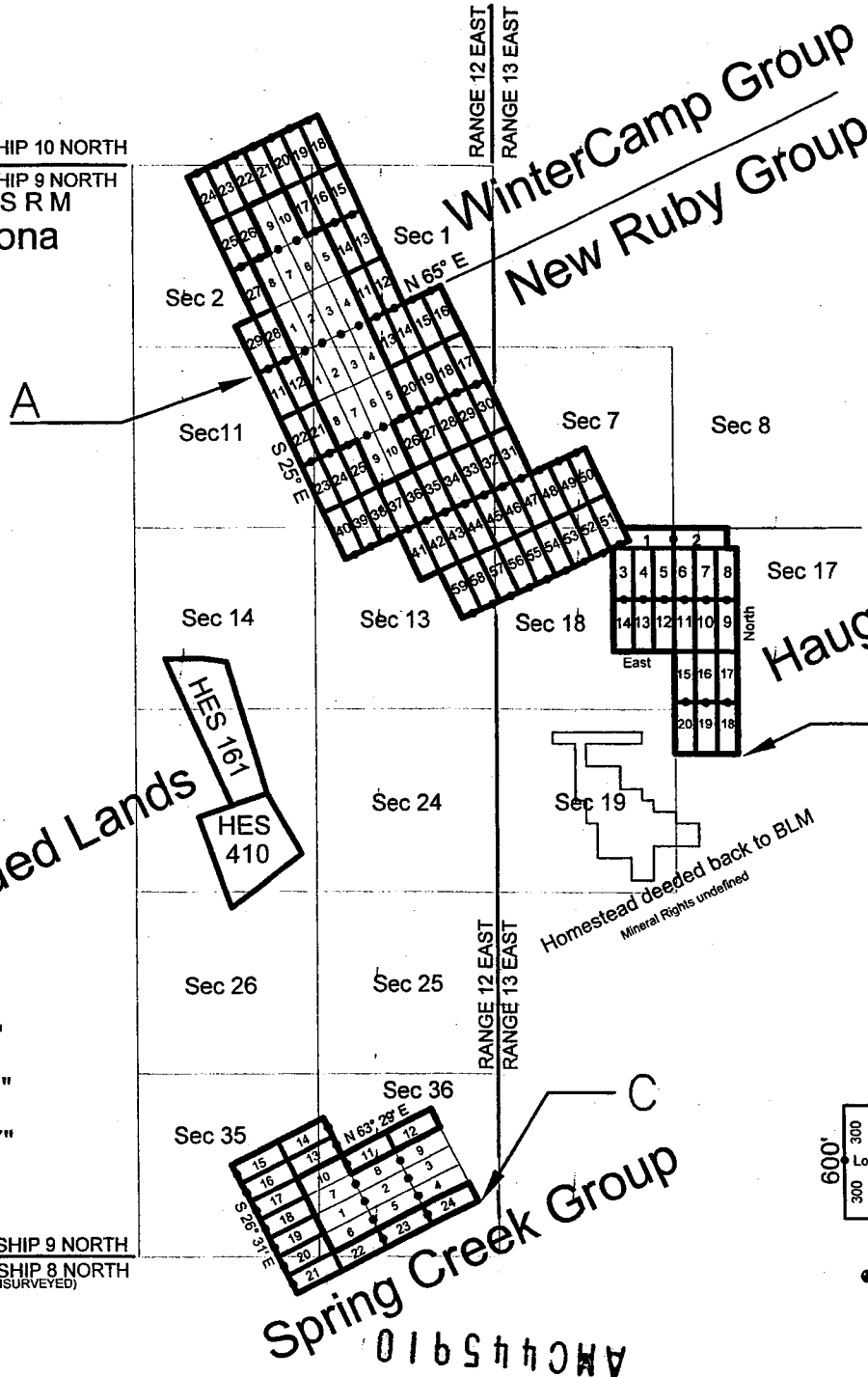
2017 SEP 28 P 2:00

RECEIVED
BLM AZ STATE OFFICE

checked _____

Loc Pt. # _____

Gila County Arizona
 TOWNSHIP 10 NORTH
 TOWNSHIP 9 NORTH
 G & S R M

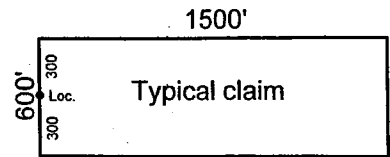


A. N 34°08' 33.95" W. 111°05' 13.27"
 B. N 34°06' 45.57" W. 111°02' 26.02"
 C. N 34°04' 36.80" W. 111°03' 55.67"

RECEIVED
 BLM AZ STATE OFFICE

TOWNSHIP 9 NORTH
 TOWNSHIP 8 NORTH
 (UNSURVEYED)

Spring Creek Group
 ANCH5910



• Location Monument

2017-007565
 09/07/2017 10:45
 Rec Fee: \$9.00
 Gila County, Az, Saddle Jo Bingham, Recorder
 Page: 2 of 2
 Receipt #: 17-5522
 Ruby Exploration Lic

LOCATION NOTICE OF LODE MINING CLAIM

This is a LOCATION notice of a LODE mining claim. The Locator of this claim is:

NEW RUBY EXPLORATION L.L.C
P. O. Box 957, Claypool, Ariz. 85532

The name of the claim is: NEW RUBY #12

Part of the NEW RUBY Claim Group, these claims are contiguous, consisting of a group.

The Date of Location is 07-03-2017

This claim is 1500 ft. long and 600 ft. wide. The distance from this location monument to each end of the claim is 1 ft. in a Northwesterly direction and 1499 ft. in a Southeasterly direction. The general course of this claim is S. 25° E.

This claim is marked by 6 posts 2" in diameter. From this location notice, N. 25° W. 1' to the N end center. Then N. 65° E., 300' to corner #1, then S. 25° E., 1500' to corner #2, Then S. 65° W., 300' to the S end center, Then S. 65° W., 300' to corner #3, Then N. 25° W., 1500' to corner #4, then N. 65° E., 300' to the N end center.

The location of this claim is in Section 11, Township 9 North, Range 12 East, Gila and Salt River Meridian, Gila County Arizona. Spring Creek Mining District.

The position of this location monument is approximately:

N 34° 08' 37.778" Latitude

W 111° 05' 03.641" Longitude (NAD83) and is :

S 65° 00' 00" W., 897.00 ft. from the Northeast Corner of said Section 11, T9N, R12E, G&SRM.

AMC445911

SEE ATTACHED CLAIM GROUP MAP

Dated and posted on the ground this 3rd day of July, 2017

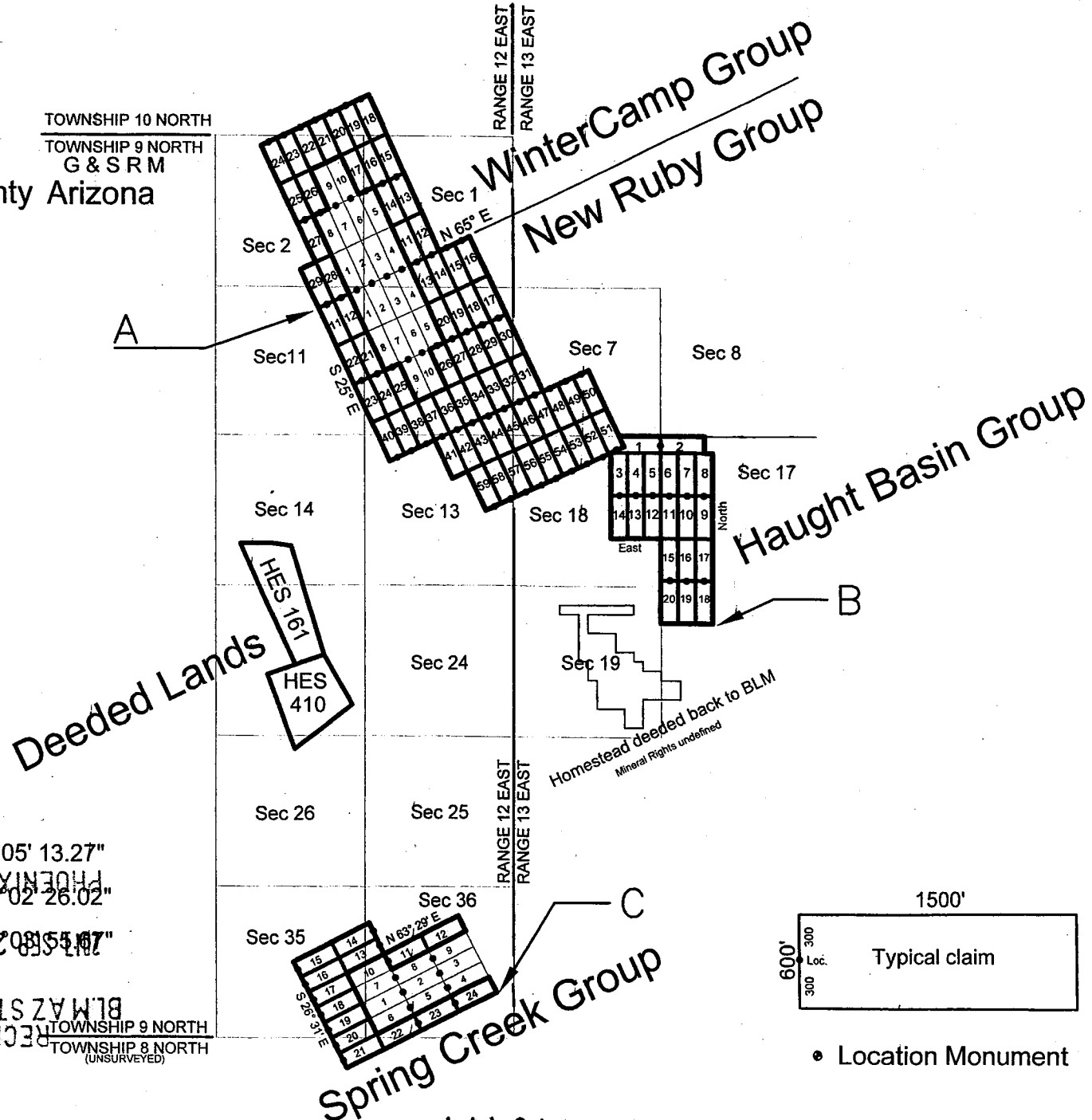
By: Ron Murphy

RECEIVED
BLM AZ STATE OFFICE
2017 SEP 28 P 2:00
PHOENIX, ARIZONA

checked _____

Loc Pt. # _____

Gila County Arizona
 TOWNSHIP 10 NORTH
 TOWNSHIP 9 NORTH
 G & S R M

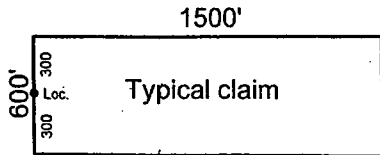


- A. N 34°08' 33.95" W. 111°05' 13.27"
- B. N 34°06' 45.57" W. 111°02' 26.02"
- C. N 34°04' 36.69" W. 107°08' 55.17"

RECEIVED
 BLM AZ STATE OFFICE
 TOWNSHIP 9 NORTH
 TOWNSHIP 8 NORTH
 (UNSURVEYED)

Spring Creek Group

AMC445911



• Location Monument

2017-007566
 08/07/2017 10:4:44
 Rec Fee: \$9.00
 Gila County, Az, Sadie Jo Bingham, Recorder
 Page: 2 of 2
 Receipt #: 17-5522
 M Ruby Exploration, LLC

LOCATION NOTICE OF LODE MINING CLAIM

This is a LOCATION notice of a LODE mining claim. The Locator of this claim is:

NEW RUBY EXPLORATION L.L.C
P. O. Box 957, Claypool, Ariz. 85532

The name of the claim is: NEW RUBY #13
Part of the NEW RUBY Claim Group, these claims are contiguous, consisting of a group.

The Date of Location is 07-03-2017
This claim is 1500 ft. long and 600 ft. wide. The distance from this location monument to each end of the claim is 1 ft. in a Northwesterly direction and 1499 ft. in a Southeasterly direction. The general course of this claim is S. 25° E.

This claim is marked by 6 posts 2" in diameter. From this location notice, N. 25° W. 1' to the N end center. Then N. 65° E., 300' to corner #1, then S. 25° E., 1500' to corner #2, Then S. 65° W., 300' to the S end center, Then S. 65° W., 300' to corner #3, Then N. 25° W., 1500' to corner #4, then N. 65° E., 300' to the N end center.

The location of this claim is in Section 1, Township 9 North, Range 12 East, Gila and Salt River Meridian, Gila County Arizona. Spring Creek Mining District.

The position of this location monument is approximately:
N 34° 08' 50.517" Latitude
W 111° 04' 31.536" Longitude (NAD83) and is :

N 75° 39' 32" W., 3502.78 ft. from the Southeast Corner of said Section 1, T9N, R12E, G&SRM.

AMC445912

SEE ATTACHED CLAIM GROUP MAP

Dated and posted on the ground this 3rd day of July, 2017

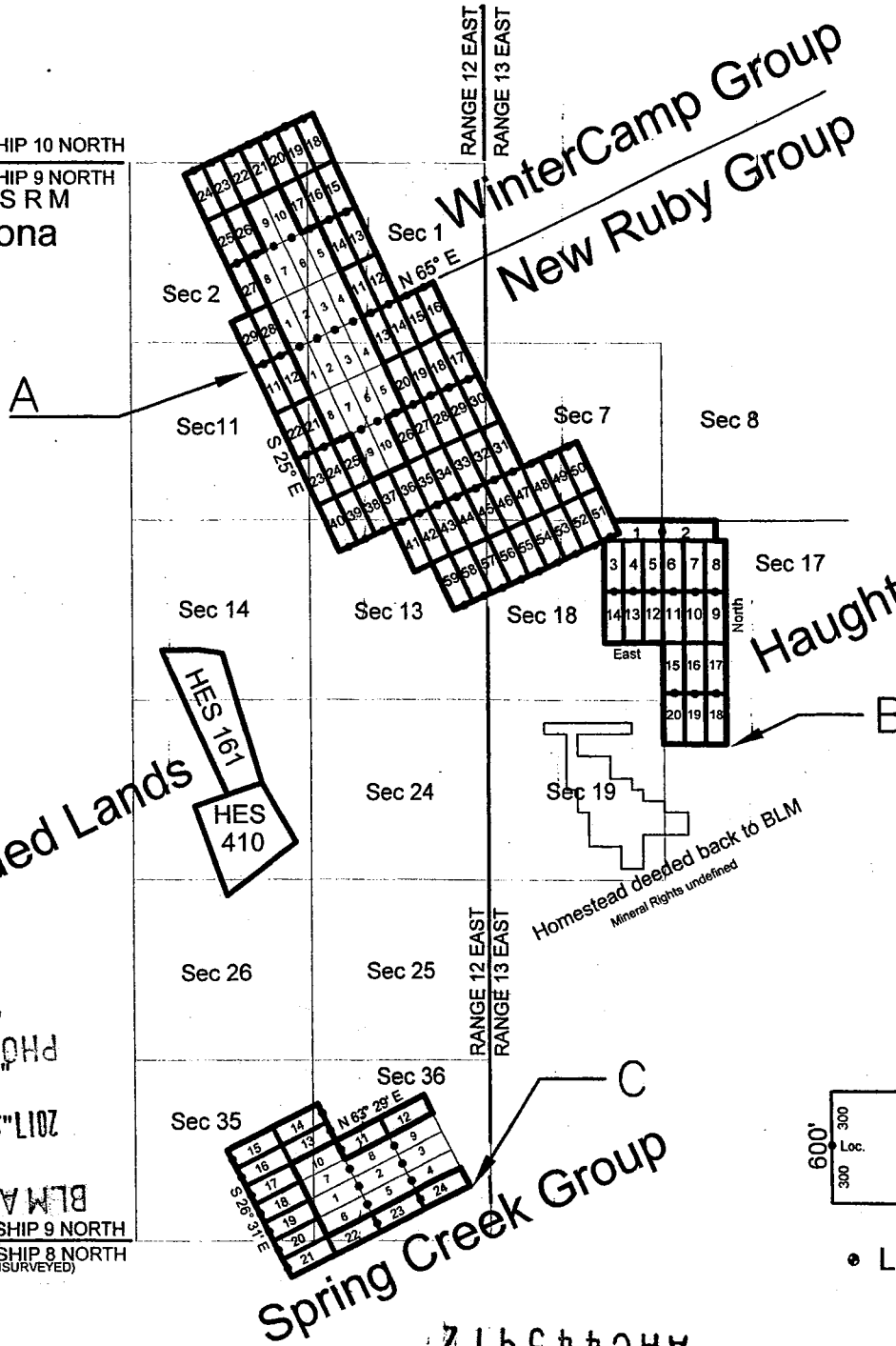
By: Ron Murphy

RECEIVED
BLM AZ STATE OFFICE
2017 SEP 28 P 2:00
PHOENIX, ARIZONA

checked _____

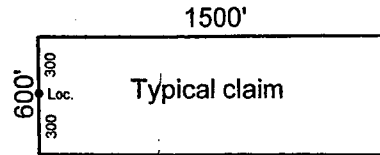
Loc Pt. # _____

Gila County Arizona
 TOWNSHIP 10 NORTH
 TOWNSHIP 9 NORTH
 G & S R M



- A. N 34°08' 33.95" W. 111°05' 13.27"
- B. N 34°06' 45.57" W. 111°02' 26.02"
- C. N 34°04' 36.60" W. 111°08' 25.88"

BLM AZ STATE OFFICE
 PHOENIX, ARIZONA
 TOWNSHIP 9 NORTH
 TOWNSHIP 8 NORTH
 (UNSURVEYED)



• Location Monument

Spring Creek Group

AMC445912



LOCATION NOTICE OF LODE MINING CLAIM

This is a LOCATION notice of a LODE mining claim. The Locator of this claim is:

NEW RUBY EXPLORATION L.L.C
P. O. Box 957, Claypool, Ariz. 85532

The name of the claim is: NEW RUBY #14

Part of the NEW RUBY Claim Group, these claims are contiguous, consisting of a group.

The Date of Location is 07-03-2017

This claim is 1500 ft. long and 600 ft. wide. The distance from this location monument to each end of the claim is 1 ft. in a Northwesterly, direction and 1499 ft. in a Southeasterly direction. The general course of this claim is S. 25° E.

This claim is marked by 6 posts 2" in diameter. From this location notice, N. 25° W. 1' to the N end center. Then N. 65° E., 300' to corner #1, then S. 25° E., 1500' to corner #2, Then S. 65° W., 300' to the S end center, Then S. 65° W., 300' to corner #3, Then N. 25° W., 1500' to corner #4, then N. 65° E., 300' to the N end center.

The location of this claim is in Section 1, Township 9 North, Range 12 East, Gila and Salt River Meridian, Gila County Arizona. Spring Creek Mining District.

The position of this location monument is approximately:
N 34° 08' 53.065" Latitude
W 111° 04' 25.114" Longitude (NAD83) and is :

N 68° 33' 05" W., 3063.84 ft. from the Southeast Corner of said Section 1, T9N, R12E, G&SRM.

AMC445913

SEE ATTACHED CLAIM GROUP MAP

Dated and posted on the ground this 3rd day of July, 2017

By: Ron Murphy

PHOENIX, ARIZONA

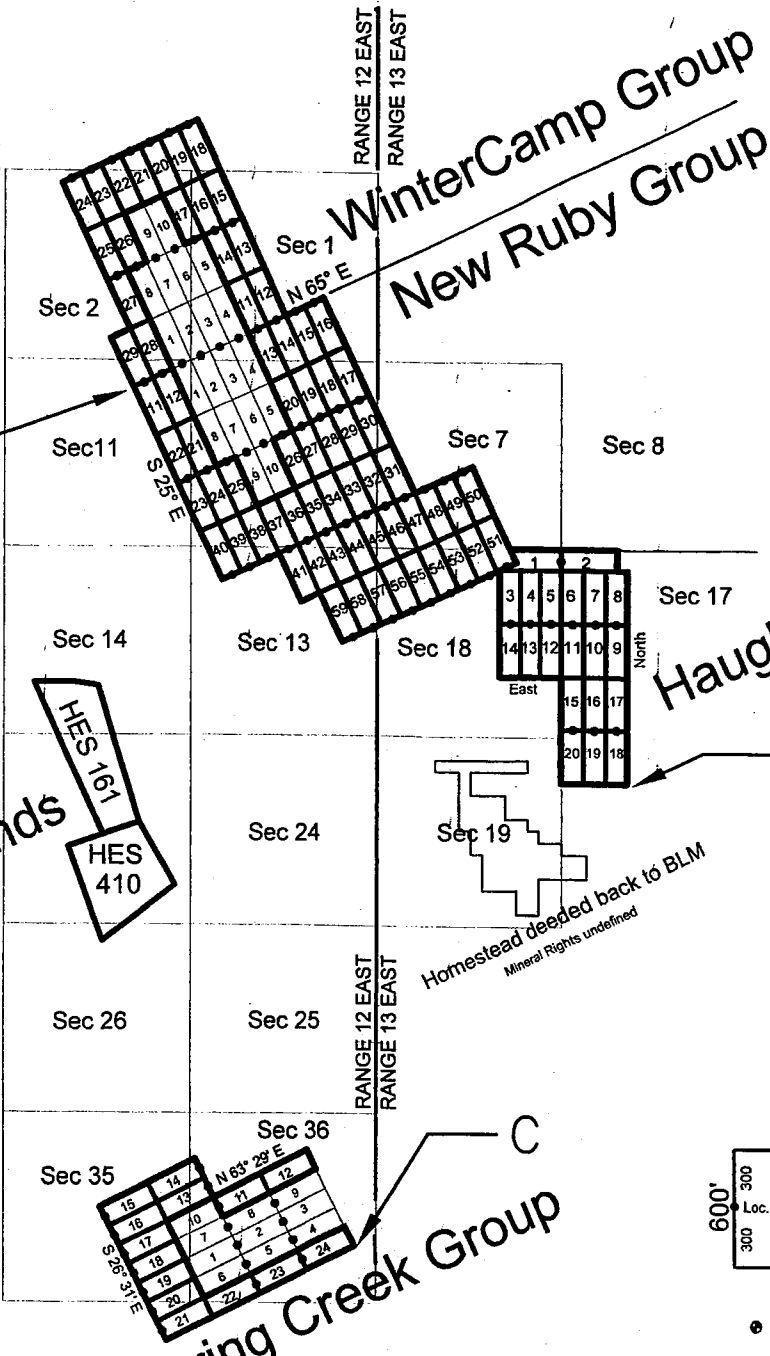
2017 SEP 28 P 2:01

RECEIVED
BLM AZ STATE OFFICE

checked _____

Loc Pt. # _____

Gila County Arizona
 TOWNSHIP 10 NORTH
 TOWNSHIP 9 NORTH
 G & S R M

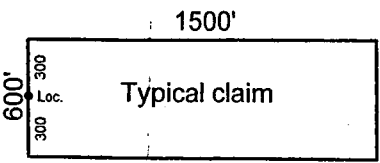


- A. N 34°08' 33.95" W. 111°05' 13.27"
- B. N 34°06' 45.57" W. 111°02' 26.02"
- C. N 30°02' 26.68" W. 111°03' 55.67"

RECEIVED
 BLM AZ STATE OFFICE

TOWNSHIP 9 NORTH
 TOWNSHIP 8 NORTH
 (UNSURVEYED)

Spring Creek Group
 AMC445913



• Location Monument

2017-007568
 09/07/2017 10:45 AM
 M Ruby Exploration Llc
 Rec Fee: \$9.00
 Gila County, Az, Saddle Jo Birmingham, Recorder
 Page: 2 of 2
 Receipt #: 17-5522



LOCATION NOTICE OF LODE MINING CLAIM

This is a LOCATION notice of a LODE mining claim. The Locator of this claim is:

NEW RUBY EXPLORATION L.L.C
P. O. Box 957, Claypool, Ariz. 85532

The name of the claim is: NEW RUBY #15

Part of the NEW RUBY Claim Group, these claims are contiguous, consisting of a group.

The Date of Location is 07-03-2017

This claim is 1500 ft. long and 600 ft. wide. The distance from this location monument to each end of the claim is 1 ft. in a Northwesterly direction and 1499 ft. in a Southeasterly direction. The general course of this claim is S. 25° E.

This claim is marked by 6 posts 2" in diameter. From this location notice, N. 25° W. 1' to the N end center. Then N. 65° E., 300' to corner #1, then S. 25° E., 1500' to corner #2, Then S. 65° W., 300' to the S end center, Then S. 65° W., 300' to corner #3, Then N. 25° W., 1500' to corner #4, then N. 65° E., 300' to the N end center.

The location of this claim is in Section 1, Township 9 North, Range 12 East, Gila and Salt River Meridian, Gila County Arizona. Spring Creek Mining District.

The position of this location monument is approximately:

N 34° 08' 55.612" Latitude

W 111° 04' 18.693" Longitude (NAD83) and is :

N 59° 16' 10" W., 2687.0 ft. from the Southeast Corner of said Section 1, T9N, R12E, G&SRM.

AMC445914

RECEIVED
BLMAZ STATE OFFICE
2017 SEP 28 P 2:01
PHOENIX, ARIZONA

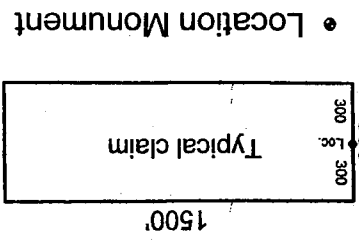

SEE ATTACHED CLAIM GROUP MAP

Dated and posted on the ground this 3rd day of July, 2017

By: Ron Murphy

checked _____

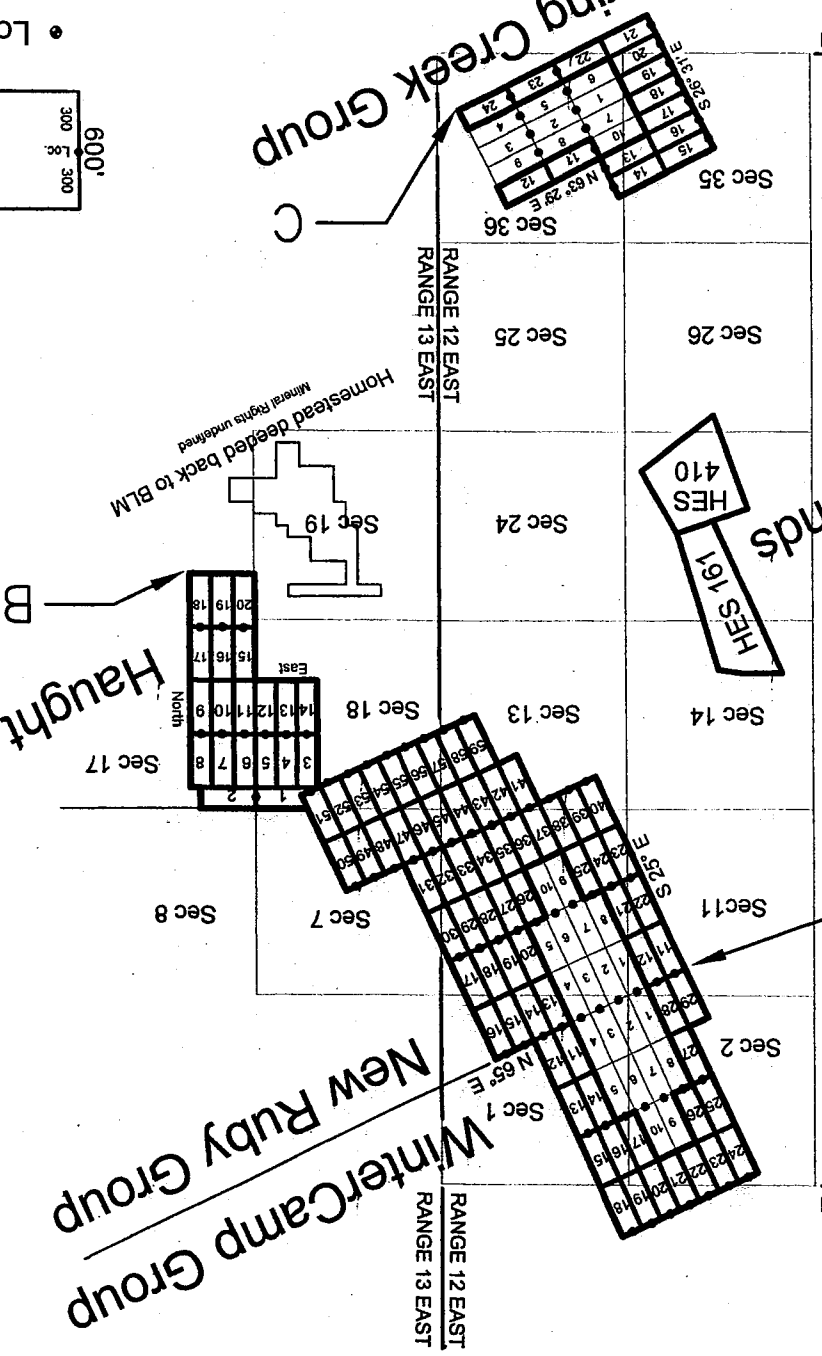
Loc Pt. # _____



Haight Basin Group

Wintercamp Group
New Ruby Group

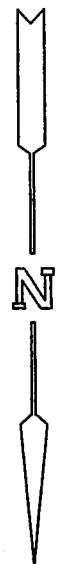
Spring Creek Group



RECEIVED
GILIA STATE OFFICE
TOWNSHIP 9 NORTH
TOWNSHIP 8 NORTH
(UNSURE)

A. N 34°08' 33.95" W. 111°05' 13.27"
B. N 34°06' 45.57" W. 111°02' 26.02"
C. N 34°04' 36.60" W. 111°03' 55.67"
10:2 P 8 SEP 1102
PHOENIX, ARIZONA

Deeded Lands



Gila County Arizona
G & S R M
TOWNSHIP 9 NORTH
TOWNSHIP 10 NORTH

AMC44594



LOCATION NOTICE OF LODE MINING CLAIM

This is a LOCATION notice of a LODE mining claim. The Locator of this claim is:

NEW RUBY EXPLORATION L.L.C
P. O. Box 957, Claypool, Ariz. 85532

The name of the claim is: NEW RUBY #16

Part of the NEW RUBY Claim Group, these claims are contiguous, consisting of a group.

The Date of Location is 07-03-2017

This claim is 1500 ft. long and 600 ft. wide. The distance from this location monument to each end of the claim is 1 ft. in a Northwesterly, direction and 1499 ft. in a Southeasterly direction. The general course of this claim is S. 25° E.

This claim is marked by 6 posts 2" in diameter. From this location notice, N. 25° W. 1' to the N end center. Then N. 65° E., 300' to corner #1, then S. 25° E., 1500' to corner #2, Then S. 65° W., 300' to the S end center, Then S..65° W., 300' to corner #3, Then N. 25° W., 1500' to corner #4, then N. 65° E., 300' to the N end center.

The location of this claim is in Section 1, Township 9 North, Range 12 East, Gila and Salt River Meridian, Gila County Arizona. Spring Creek Mining District.

The position of this location monument is approximately:

N 34° 08' 58.160" Latitude

W 111° 04' 12.271" Longitude (NAD83) and is :

N 47° 23' 42" W., 2401.67 ft. from the Southeast Corner of said Section 1, T9N, R12E, G&SRM.

AMC445915

SEE ATTACHED CLAIM GROUP MAP

Dated and posted on the ground this 3rd day of July, 2017

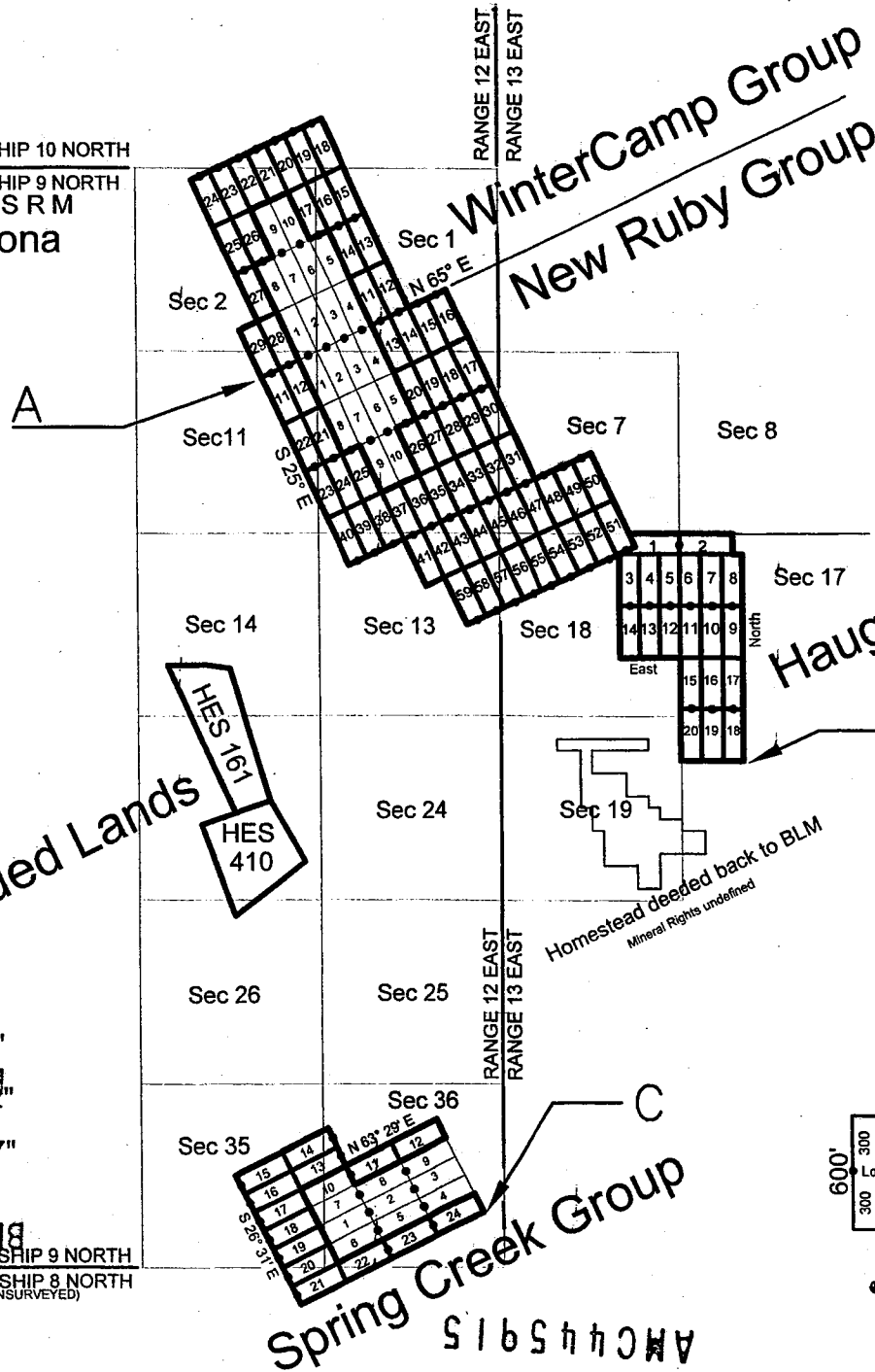
By: Ron Murphy

RECEIVED
BLM AZ STATE OFFICE
2017 SEP 28 P 2:01
PHOENIX, ARIZONA

checked _____

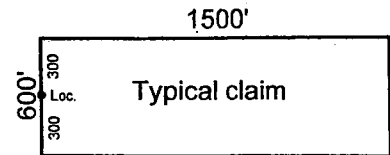
Loc Pt. # _____

Gila County Arizona
 TOWNSHIP 10 NORTH
 TOWNSHIP 9 NORTH
 G & S R M



- A. N 34°08' 33.95" W. 111°05' 13.27"
- B. N 34°06' 45.57" W. 111°02' 26.02"
- C. N 34°04' 36.60" W. 111°08' 55.07"

RECEIVED
 TOWNSHIP 9 NORTH
 TOWNSHIP 8 NORTH
 (UNSURVEYED)
 BLM AZ STATE OFFICE



• Location Monument

2017-007570
 08/07/2017 10:45: --
 Rec Fee: \$9.00
 Gila County, Az, Sadie Jo Bingham, Recorder
 Page: 2 of 2
 Receipt #: 17-5522
 by Exploration Lic
 Sady Exploration Lic



LOCATION NOTICE OF LODE MINING CLAIM

This is a LOCATION notice of a LODE mining claim. The Locator of this claim is:

NEW RUBY EXPLORATION L.L.C

P. O. Box 957, Claypool, Ariz. 85532

The name of the claim is: NEW RUBY # 17

Part of the NEW RUBY Claim Group, these claims are contiguous, consisting of a group.

The Date of Location is 07-03-2017

This claim is 1500 ft. long and 600 ft. wide. The distance from this location monument to each end of the claim is 1 ft. in a Southeasterly, direction and 1499 ft. in a Northwesterly direction. The general course of this claim is N. 25° W.

This claim is marked by 6 posts 2" in diameter. From this location notice, S. 25° E. 1' to the S end center. S. 65° W., 300' to corner #1, then N. 25° W., 1500' to corner #2, Then N. 65° E., 300' to the N end center, Then N. 65° E., 300' to corner #3, Then S. 25° E., 1500' to corner #4, then S. 65° W., 300' to the S end center.

The location of this claim is in Section 12 Township 9 North, Range 12 East, Gila and Salt River Meridian, Gila County Arizona, Spring Creek Mining District.

The position of this location monument is approximately:

N 34° 08' 31.393" Latitude

W 111° 03' 56.912" Longitude (NAD83) and is :

S 24° 38' 45" W., 1200.7 ft. from the Northeast Corner of said Section 12, T9N, R12E, G&SRM.

AMC445916

SEE ATTACHED CLAIM GROUP MAP

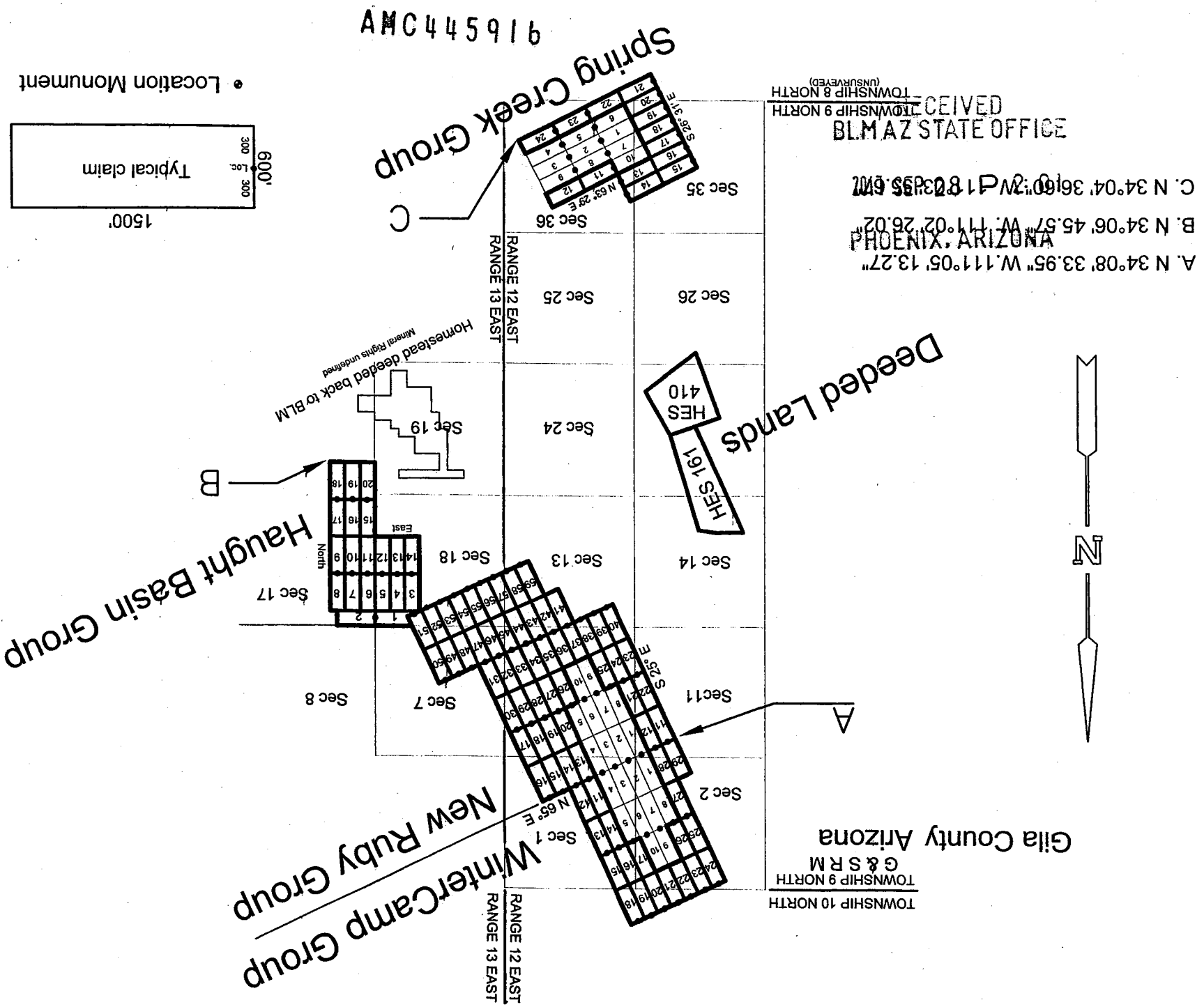
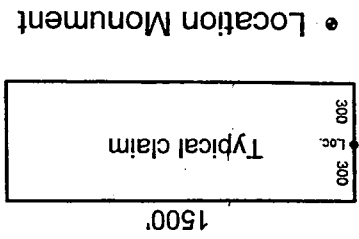
Dated and posted on the ground this 3rd day of July, 2017

By: Ron Murphy

RECEIVED
BLMAZ STATE OFFICE
2017 SEP 28 P 2:01
PHOENIX, ARIZONA

checked _____

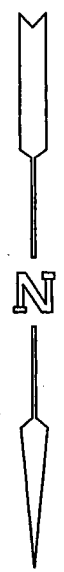
Loc Pt. # _____



RECEIVED
 BLM AZ STATE OFFICE
 TOWNSHIP 9 NORTH
 TOWNSHIP 8 NORTH
 (UNSUREVED)

A. N 34°08' 33.95" W. 111°05' 13.27"
 B. N 34°06' 45.57" W. 111°02' 26.02"
 C. N 34°04' 36.60" W. 118°35.67"

Gila County Arizona
 G & S R M
 TOWNSHIP 9 NORTH
 TOWNSHIP 10 NORTH





LOCATION NOTICE OF LODE MINING CLAIM

This is a LOCATION notice of a LODE mining claim. The Locator of this claim is:

NEW RUBY EXPLORATION L.L.C

P. O. Box 957, Claypool, Ariz. 85532

The name of the claim is: NEW RUBY # 18

Part of the NEW RUBY Claim Group, these claims are contiguous, consisting of a group.

The Date of Location is 07-03-2017

This claim is 1500 ft. long and 600 ft. wide. The distance from this location monument to each end of the claim is 1 ft. in a Southeasterly, direction and 1499 ft. in a Northwesterly direction. The general course of this claim is N. 25° W.

This claim is marked by 6 posts 2" in diameter. From this location notice, S. 25° E. 1' to the S end center. S. 65° W., 300' to corner #1, then N. 25° W., 1500' to corner #2, Then N. 65° E., 300' to the N end center, Then N. 65° E., 300' to corner #3, Then S. 25° E., 1500' to corner #4, then S. 65° W., 300' to the S end center.

The location of this claim is in Section 12 Township 9 North, Range 12 East, Gila and Salt River Meridian, Gila County Arizona, Spring Creek Mining District.

The position of this location monument is approximately:

N 34° 08' 28.846" Latitude

W 111° 04' 03.333" Longitude (NAD83) and is :

S 37° 48' 12" W., 1701.07 ft. from the Northeast Corner of said Section 12, T9N, R12E, G&SRM.

AMC445917

SEE ATTACHED CLAIM GROUP MAP

Dated and posted on the ground this 3rd day of July, 2017

By: Ron Murphy

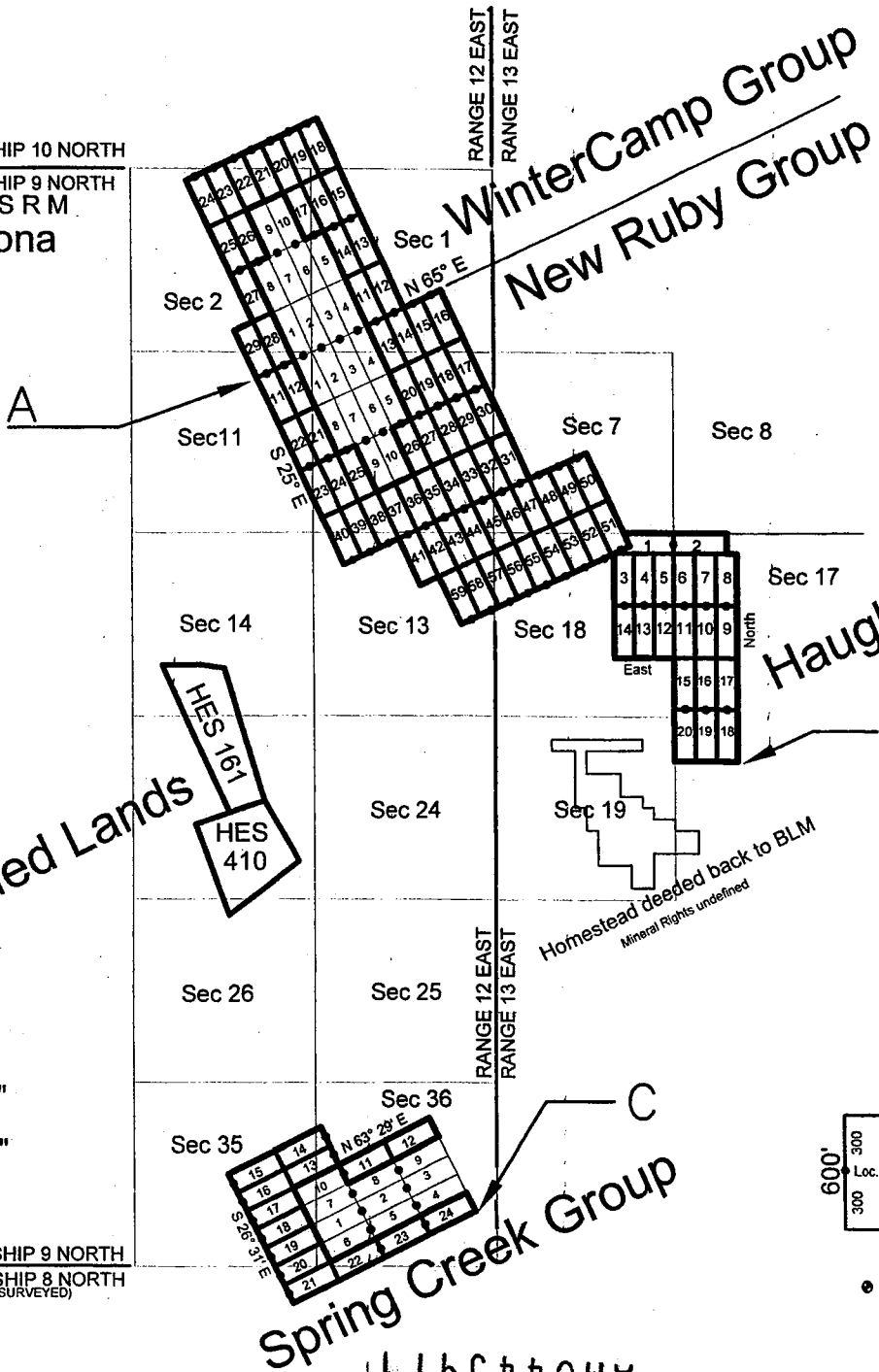
RECEIVED
BLM AZ STATE OFFICE
2017 SEP 28 P 2:01
PHOENIX, ARIZONA

checked _____

Loc Pt. # 2017-007572 NML Page: 1 of 2
08/07/2017 10:45:05 AM Receipt #: 17-5522
Rec Fee: \$9.00 New Ruby Exploration Lic
Gila County, Az, Sadie Jo Bingham, Recorder

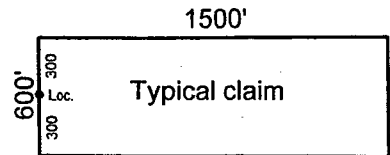


Gila County Arizona
 TOWNSHIP 10 NORTH
 TOWNSHIP 9 NORTH
 G & S R M.



- A. N 34°08' 33.95" W. 111°05' 13.27"
- B. N 34°06' 45.57" W. 111°02' 26.02"
- C. N 34°04' 36.60" W. 111°01' 15.67"

RECEIVED
 BLM AZ STATE OFFICE
 TOWNSHIP 9 NORTH
 TOWNSHIP 8 NORTH
 (UNSURVEYED)



• Location Monument

Spring Creek Group
 AMC 445917

2017-007572
 09/07/2017 10:00 AM
 Rec Fee: \$9.00
 Gila County, AZ
 State of Arizona
 Recorder
 Ruby Exploration LLC
 Page: 2 of 2
 Receipt #: 17-5522



LOCATION NOTICE OF LODE MINING CLAIM

This is a LOCATION notice of a LODE mining claim. The Locator of this claim is:

NEW RUBY EXPLORATION L.L.C
P. O. Box 957, Claypool, Ariz. 85532

The name of the claim is: NEW RUBY # 19
Part of the NEW RUBY Claim Group, these claims are contiguous, consisting of a group.

The Date of Location is 07-03-2017
This claim is 1500 ft. long and 600 ft. wide. The distance from this location monument to each end of the claim is 1 ft. in a Southeasterly, direction and 1499 ft. in a Northwesterly direction. The general course of this claim is N. 25° W.

This claim is marked by 6 posts 2" in diameter. From this location notice, S. 25° E. 1' to the S end center. S. 65° W., 300' to corner #1, then N. 25° W., 1500' to corner #2, Then N. 65° E., 300' to the N end center, Then N. 65° E., 300' to corner #3, Then S. 25° E., 1500' to corner #4, then S. 65° W., 300' to the S end center.

The location of this claim is in Section 12 Township 9 North, Range 12 East, Gila and Salt River Meridian, Gila County Arizona, Spring Creek Mining District.

The position of this location monument is approximately:
N 34° 08' 26.298" Latitude
W 111° 04' 09.754" Longitude (NAD83) and is :

S 44° 46' 54" W., 2249.62 ft. from the Northeast Corner of said Section 12, T9N, R12E, G&SRM.

AMC445918

SEE ATTACHED CLAIM GROUP MAP

Dated and posted on the ground this 3rd day of July, 2017

By: Ron Murphy

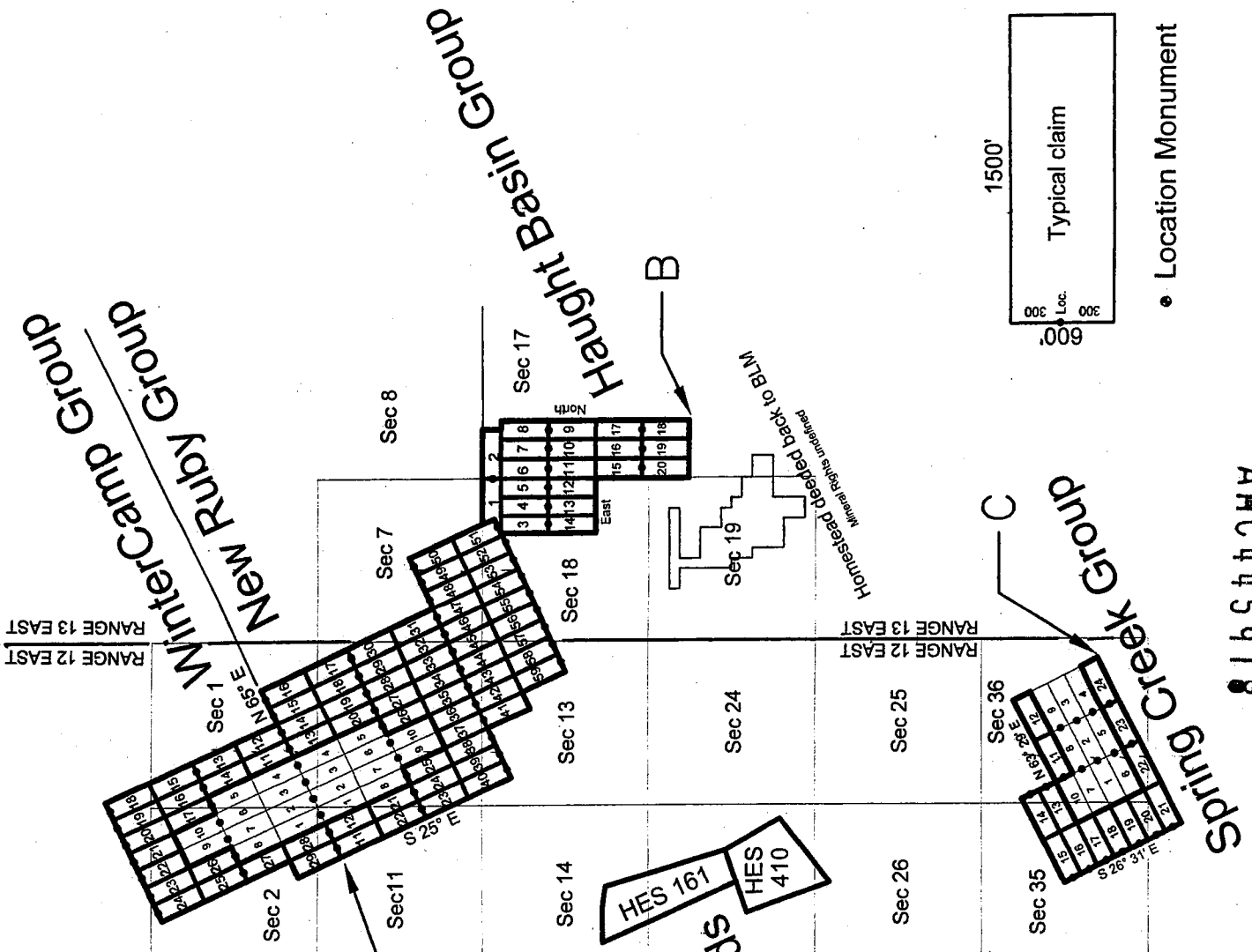
RECEIVED
BLM AZ STATE OFFICE
2017 SEP 28 P 2:01
PHOENIX, ARIZONA

checked _____

Loc Pt. # _____

2017-007573 NML Page: 1 of 2
08/07/2017 10:45:05 AM Receipt #: 17-5522
Rec Fee: \$9.00 New Ruby Exploration Llc
Gila County, Az, Sadie Jo Bingham, Recorder





TOWNSHIP 10 NORTH
 TOWNSHIP 9 NORTH
 G & S R M
 Gila County Arizona

A. N 34°08' 33.95" W. 111°05' 13.27"
 B. N 34°06' 45.57" W. 111°02' 26.02"
 C. N 34°04' 36.00" W. 111°03' 55.00"

RECEIVED
 BLM AZ STATE OFFICE
 TOWNSHIP 9 NORTH
 TOWNSHIP 8 NORTH
 (UNSURVEYED)

AMC 445918

• Location Monument



LOCATION NOTICE OF LODE MINING CLAIM

This is a LOCATION notice of a LODE mining claim. The Locator of this claim is:

NEW RUBY EXPLORATION L.L.C
P. O. Box 957, Claypool, Ariz. 85532

The name of the claim is: NEW RUBY # 20

Part of the NEW RUBY Claim Group, these claims are contiguous, consisting of a group.

The Date of Location is 07-03-2017

This claim is 1500 ft. long and 600 ft. wide. The distance from this location monument to each end of the claim is 1 ft. in a Southeasterly, direction and 1499 ft. in a Northwesterly direction. The general course of this claim is N. 25° W.

This claim is marked by 6 posts 2" in diameter. From this location notice, S. 25° E. 1' to the S end center. S. 65° W., 300' to corner #1, then N. 25° W., 1500' to corner #2, Then N. 65° E., 300' to the N end center, Then N. 65° E., 300' to corner #3, Then S. 25° E., 1500' to corner #4, then S. 65° W., 300' to the S end center.

The location of this claim is in Section 12 Township 9 North, Range 12 East, Gila and Salt River Meridian, Gila County Arizona, Spring Creek Mining District.

The position of this location monument is approximately:
N 34° 08' 23.751" Latitude
W 111° 04' 16.175" Longitude (NAD83) and is :

S 48° 59' 13" W., 2818.36 ft. from the Northeast Corner of said Section 12, T9N, R12E, G&SRM.

AHCH45919

RECEIVED
BLM AZ STATE OFFICE
2017 SEP 28 P 2:01
PHOENIX, ARIZONA

SEE ATTACHED CLAIM GROUP MAP

Dated and posted on the ground this 3rd day of July, 2017

By: Ron Murphy

checked _____

Loc Pt. # _____

2017-007574 NML Page: 1 of 2
08/07/2017 10:45:05 AM Receipt #: 17-5522
Rec Fee: \$9.00 New Ruby Exploration Llc
Gila County, Az, Sadie Jo Bingham, Recorder



Gila County Arizona
 TOWNSHIP 10 NORTH
 TOWNSHIP 9 NORTH
 G & S R M



Deeded Lands

HES 161
 HES 410

WinterCamp Group
 New Ruby Group

Haught Basin Group

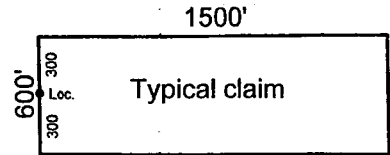
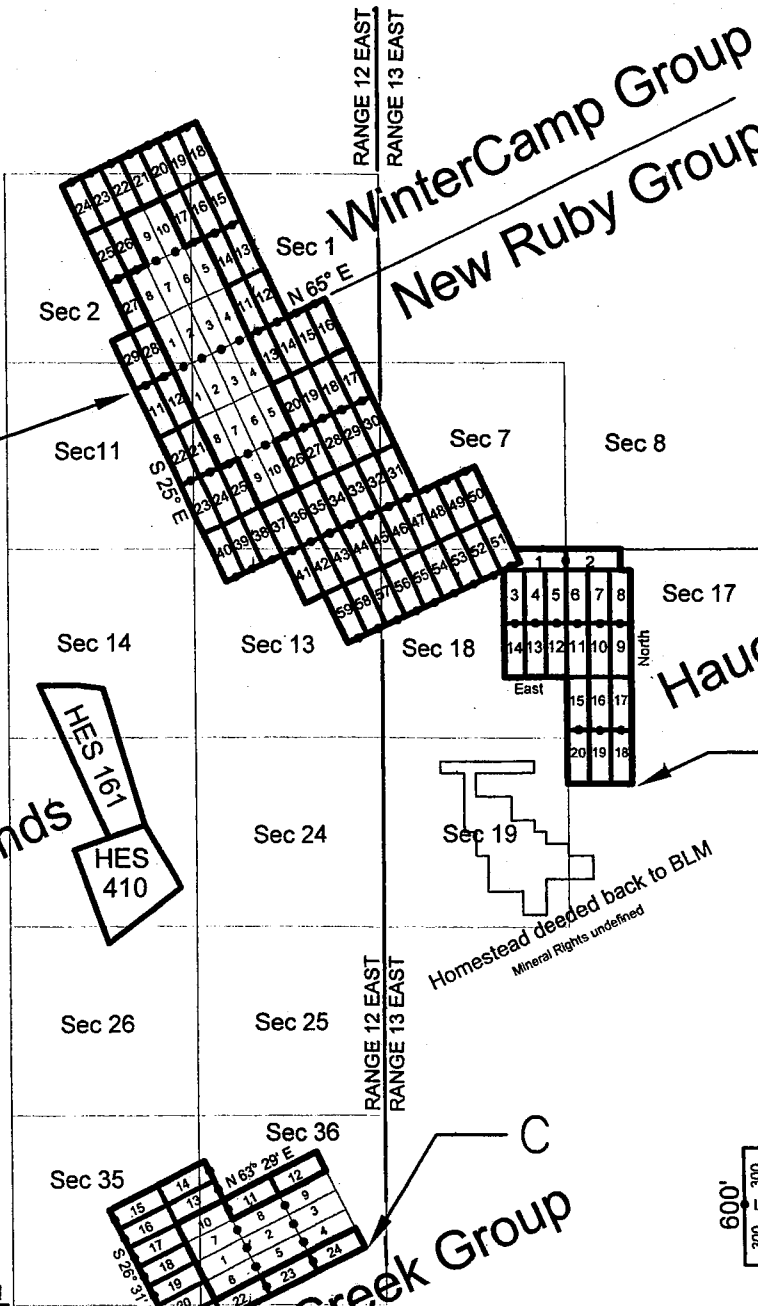
Spring Creek Group

- A. N 34°08' 33.95" W. 111°05' 13.27"
- B. N 34°06' 45.57" W. 111°02' 26.02"
- C. N 34°04' 38.69" W. 111°08' 55.67"

RECEIVED
 BLM AZ STATE OFFICE

TOWNSHIP 9 NORTH
 TOWNSHIP 8 NORTH
 (UNSURVEYED)

RANGE 12 EAST
 RANGE 13 EAST



• Location Monument

2017-007574
 09/07/2017 10:45
 Rec Fee: \$9.00
 Gila County, Az
 Sadie Jo Bingham, Recorder
 Page: 2 of 2
 Receipt #: 17-5522
 Job Exploration Lic
 BLM AZ STATE OFFICE

AMC445919



LOCATION NOTICE OF LODE MINING CLAIM

This is a LOCATION notice of a LODE mining claim. The Locator of this claim is:

NEW RUBY EXPLORATION L.L.C
P. O. Box 957, Claypool, Ariz. 85532

The name of the claim is: NEW RUBY # 21

Part of the NEW RUBY Claim Group, these claims are contiguous, consisting of a group.

The Date of Location is 07-03-2017

This claim is 1500 ft. long and 600 ft. wide. The distance from this location monument to each end of the claim is 1 ft. in a Southeasterly, direction and 1499 ft. in a Northwesterly direction. The general course of this claim is N. 25° W.

This claim is marked by 6 posts 2" in diameter. From this location notice , S. 25° E. 1' to the S end center. S. 65° W., 300' to corner #1, then N. 25° W., 1500' to corner #2, Then N. 65° E., 300' to the N end center, Then N. 65° E., 300' to corner #3, Then S. 25° E., 1500' to corner #4, then S. 65° W., 300' to the S end center.

The location of this claim is in Section 12 Township 9 North, Range 12 East, Gila and Salt River Meridian, Gila County Arizona, Spring Creek Mining District.

The position of this location monument is approximately:
N 34° 08' 11.013" Latitude
W 111° 04' 48.278" Longitude (NAD83) and is :

N 66° 03' 32" W., 5292.61 ft. from the Southeast Corner of said Section 12, T9N, R12E, G&SRM.

AMC445920

SEE ATTACHED CLAIM GROUP MAP

Dated and posted on the ground this 3rd day of July, 2017

By: Ron Murphy

RECEIVED
BLM AZ STATE OFFICE
2017 SEP 28 P 2:01
PHOENIX, ARIZONA

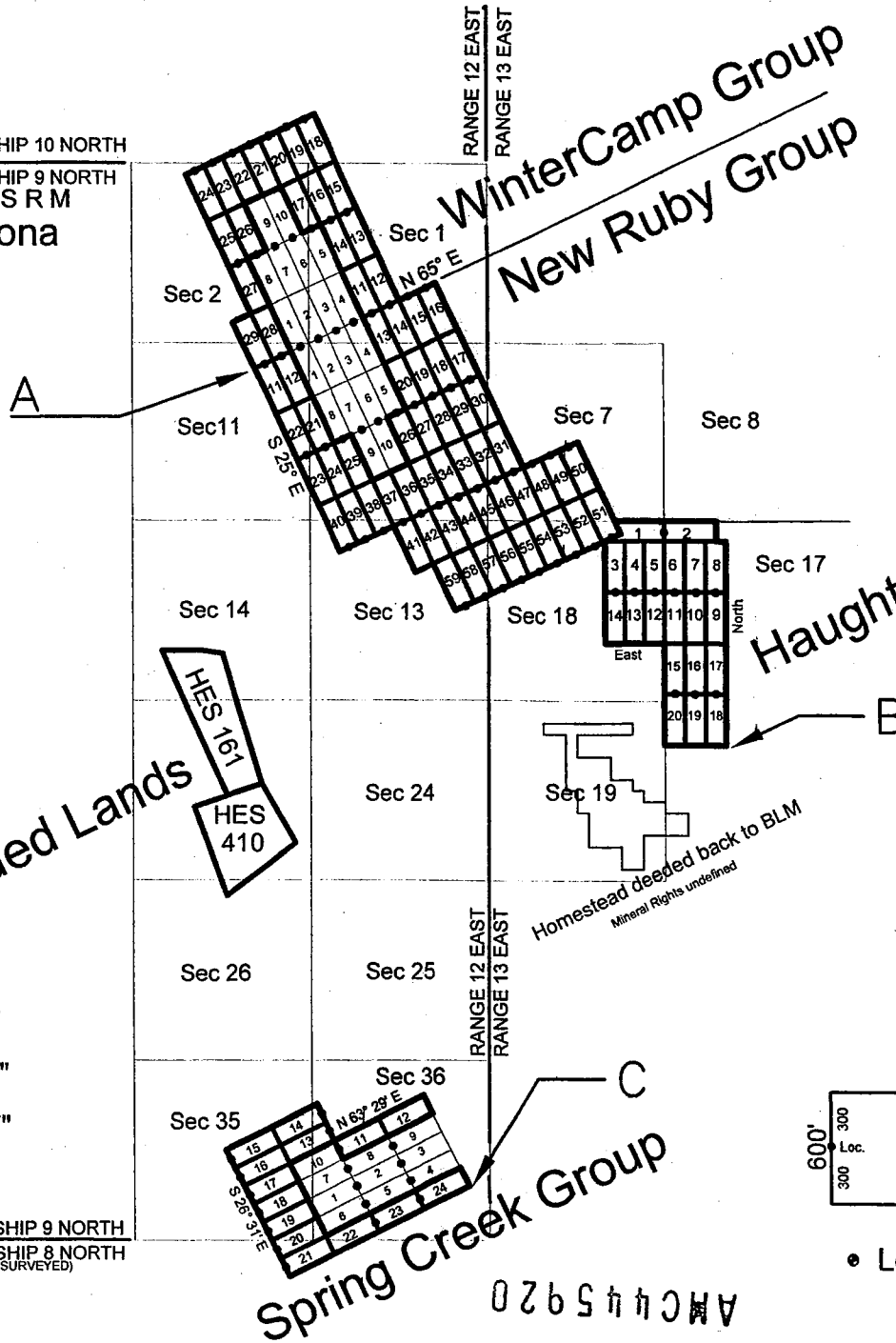
checked _____

Loc Pt. # _____

2017-007575 NML Page: 1 of 2
08/07/2017 10:45:05 AM Receipt #: 17-5522
Rec Fee: \$9.00 New Ruby Exploration Llc
Gila County, Az, Sadie Jo Bingham, Recorder



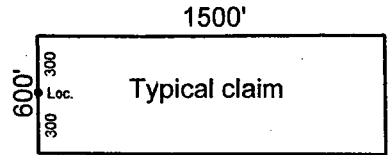
Gila County Arizona
 TOWNSHIP 10 NORTH
 TOWNSHIP 9 NORTH
 G & S R M



A. N 34°08' 33.95" W. 111°05' 13.27"
 B. N 34°06' 45.57" W. 111°02' 26.02"
 C. N 34°00' 26.61" W. 111°05' 55.67"

RECEIVED
 BLM AZ STATE OFFICE

TOWNSHIP 9 NORTH
 TOWNSHIP 8 NORTH
 (UNSURVEYED)



• Location Monument

2017-007575
 08/07/2017 10:45:00
 Rec Fee: \$9.00
 Gila County, Az, Saddle Jo Bingham Recorder
 Page: 2 of 2
 Receipt #: 17-5522
 Ruby Exploration, Llc



LOCATION NOTICE OF LODE MINING CLAIM

This is a LOCATION notice of a LODE mining claim. The Locator of this claim is:

NEW RUBY EXPLORATION L.L.C

P. O. Box 957, Claypool, Ariz. 85532

The name of the claim is: NEW RUBY # 22

Part of the NEW RUBY Claim Group, these claims are contiguous, consisting of a group.

The Date of Location is 07-03-2017

This claim is 1500 ft. long and 600 ft. wide. The distance from this location monument to each end of the claim is 1 ft. in a Southeasterly, direction and 1499 ft. in a Northwesterly direction. The general course of this claim is N. 25° W.

This claim is marked by 6 posts 2" in diameter. From this location notice, S. 25° E. 1' to the S end center. S. 65° W., 300' to corner #1, then N. 25° W., 1500' to corner #2, Then N. 65° E., 300' to the N end center, Then N. 65° E., 300' to corner #3, Then S. 25° E., 1500' to corner #4, then S. 65° W., 300' to the S end center.

The location of this claim is in Section 12 Township 9 North, Range 12 East, Gila and Salt River Meridian, Gila County Arizona, Spring Creek Mining District.

The position of this location monument is approximately:

N 34° 08' 08.465" Latitude

W 111° 04' 54.699" Longitude (NAD83) and is :

N 70° 35' 37" W., 5703.25 ft. from the Southeast Corner of said Section 12, T9N, R12E, G&SRM.

AMC445921

SEE ATTACHED CLAIM GROUP MAP

Dated and posted on the ground this 3rd day of July, 2017

By: Ron Murphy

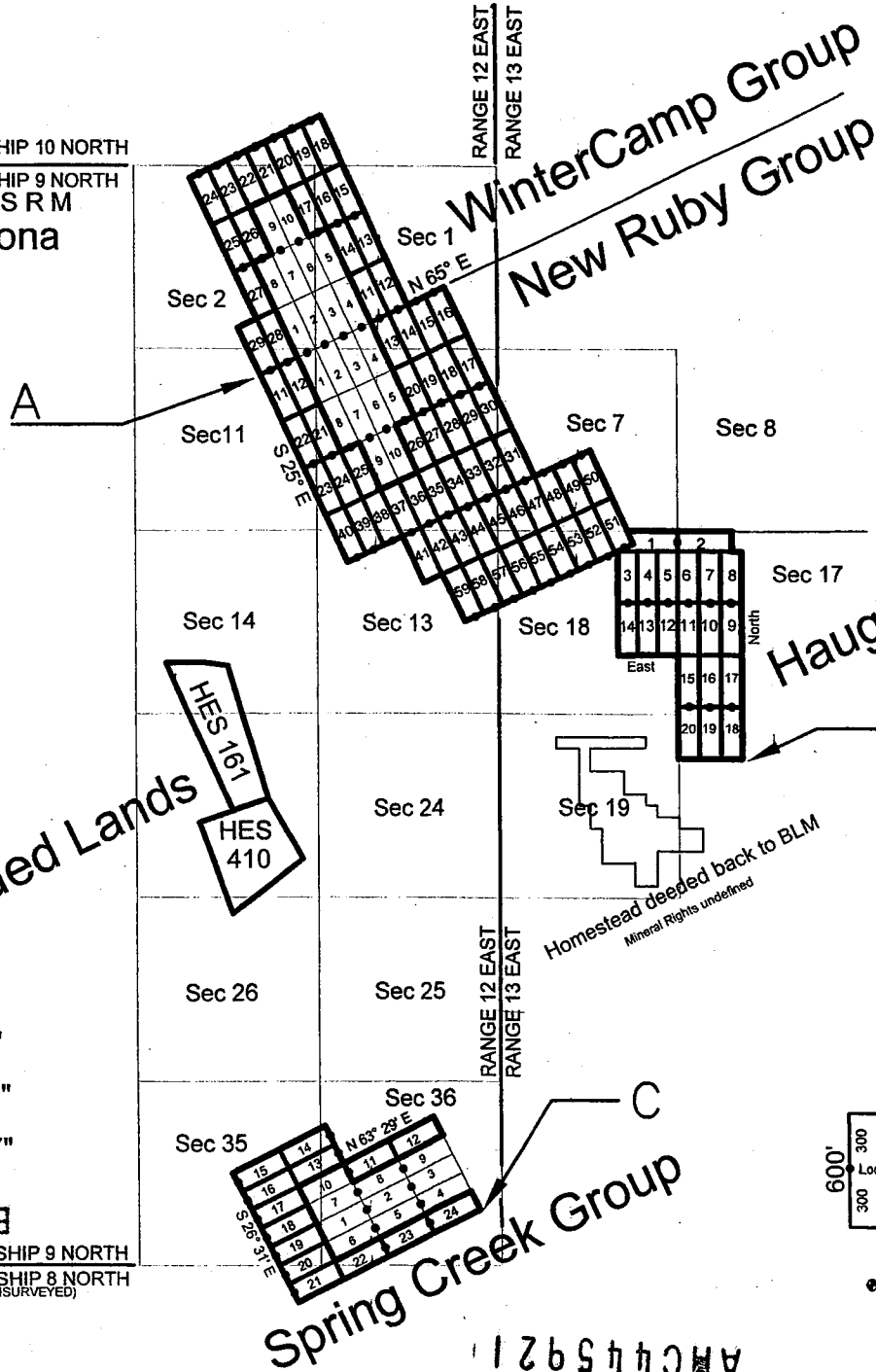
RECEIVED
BLM AZ STATE OFFICE
2017 SEP 28 P 2:01
PHOENIX, ARIZONA

checked _____

Loc Pt. # _____

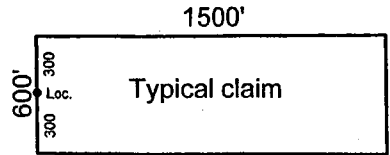


Gila County Arizona
 TOWNSHIP 10 NORTH
 TOWNSHIP 9 NORTH
 G & SRM



A. N 34°08' 33.95" W. 111°05' 13.27"
 B. N 34°06' 45.57" W. 111°02' 26.02"
 C. N 34°04' 18.67" W. 111°03' 51.17"

RECEIVED
 TOWNSHIP 9 NORTH
 TOWNSHIP 8 NORTH
 (UNSURVEYED)
 BLM AZ STATE OFFICE



• Location Monument

2017-007576
 08/07/2017 10:45:05
 Rec Fee: \$9.00
 Gila County, Az, Saddle Jc
 Phoenix, Arizona
 New Ruby Exploration, LLC
 Birmingham, Recorder
 Page: 2 of 2
 Receipt #: 17-5522

AMC4459211



LOCATION NOTICE OF LODE MINING CLAIM

This is a LOCATION notice of a LODE mining claim. The Locator of this claim is:

NEW RUBY EXPLORATION L.L.C
P. O. Box 957, Claypool, Ariz. 85532

The name of the claim is: NEW RUBY #23

Part of the NEW RUBY Claim Group, these claims are contiguous, consisting of a group.

The Date of Location is 07-03-2017

This claim is 1500 ft. long and 600 ft. wide. The distance from this location monument to each end of the claim is 1 ft. in a Northwesterly, direction and 1499 ft. in a Southeasterly direction. The general course of this claim is S. 25° E.

This claim is marked by 6 posts 2" in diameter. From this location notice, N. 25° W. 1' to the N end center. Then N. 65° E., 300' to corner #1, then S. 25° E., 1500' to corner #2, Then S. 65° W., 300' to the S end center, Then S..65° W., 300' to corner #3, Then N. 25° W., 1500' to corner #4, then N. 65° E., 300' to the N end center.

The location of this claim is in Section 12, Township 9 North, Range 12 East, Gila and Salt River Meridian, Gila County Arizona. Spring Creek Mining District.

The position of this location monument is approximately:

N 34° 08' 08.465" Latitude

W 111° 04' 54.699" Longitude (NAD83) and is :

N 70° 35' 37" W., 5703.25 ft. from the Southeast Corner of said Section 12, T9N, R12E, G&SRM.

AMC445922

SEE ATTACHED CLAIM GROUP MAP

Dated and posted on the ground this 3rd day of July, 2017

By: Ron Murphy

RECEIVED
BLM AZ STATE OFFICE
2017 SEP 28 P 2:01
PHOENIX, ARIZONA

checked _____

Loc Pt. #

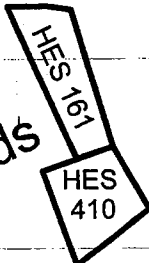
2017-007577 NML Page: 1 of 2
08/07/2017 10:45:05 AM Receipt #: 17-5522
Rec Fee: \$9.00 New Ruby Exploration Llc
Gila County, Az, Sadie Jo Bingham, Recorder



Gila County Arizona
 TOWNSHIP 10 NORTH
 TOWNSHIP 9 NORTH
 G & SRM

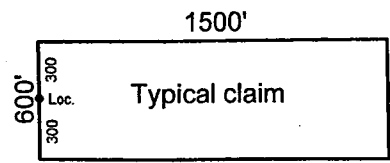
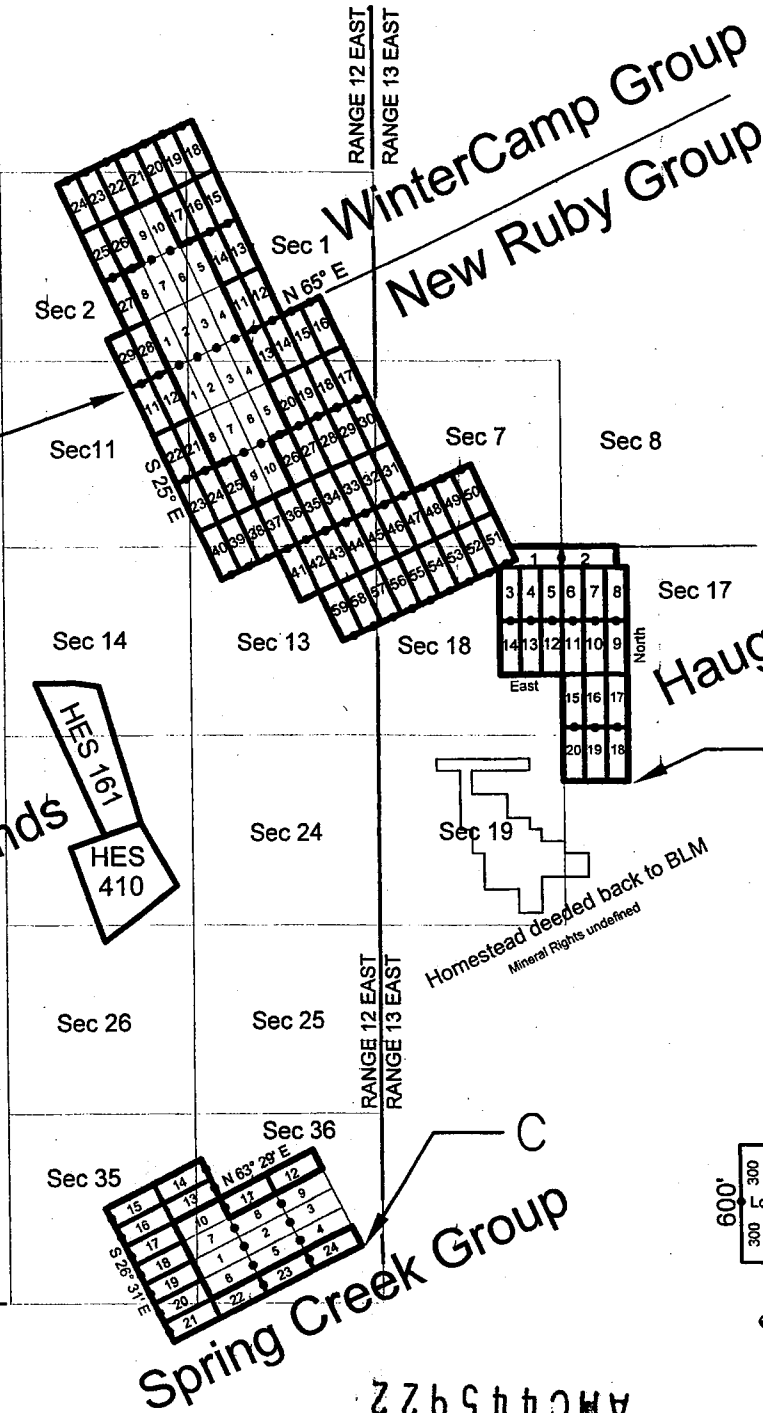


Deeded Lands



- A. N 34°08' 33.95" W. 111°05' 13.27"
- B. N 34°06' 45.57" W. 111°02' 26.02"
- C. N 34°04' 08.60" W. 111°03' 51.07"

RECEIVED
 BLM AZ STATE OFFICE
 TOWNSHIP 9 NORTH
 TOWNSHIP 8 NORTH
 (UNSURVEYED)



• Location Monument

AMC445922

2017-007577
 08/07/2017 10:45:11
 Rec Fee: \$9.00
 Gila County, Az, Sale Jo
 Bingham, Recorder

Page: 2 of 2
 Receipt #: 17-5522
 New Ruby Exploration, LLC



LOCATION NOTICE OF LODE MINING CLAIM

This is a LOCATION notice of a LODE mining claim. The Locator of this claim is:

NEW RUBY EXPLORATION L.L.C
P. O. Box 957, Claypool, Ariz. 85532

The name of the claim is: NEW RUBY #24

Part of the NEW RUBY Claim Group, these claims are contiguous, consisting of a group.

The Date of Location is 07-03-2017

This claim is 1500 ft. long and 600 ft. wide. The distance from this location monument to each end of the claim is 1 ft. in a Northwesterly, direction and 1499 ft. in a Southeasterly direction. The general course of this claim is S. 25° E.

This claim is marked by 6 posts 2" in diameter. From this location notice, N. 25° W. 1' to the N end center. Then N. 65° E., 300' to corner #1, then S. 25° E., 1500' to corner #2, Then S. 65° W., 300' to the S end center, Then S..65° W., 300' to corner #3, Then N. 25° W., 1500' to corner #4, then N. 65° E., 300' to the N end center.

The location of this claim is in Section 12, Township 9 North, Range 12 East, Gila and Salt River Meridian, Gila County Arizona. Spring Creek Mining District.

The position of this location monument is approximately:
N 34° 08' 11.013" Latitude
W 111° 04' 48.278" Longitude (NAD83) and is

N 66° 03' 32" W., 5292.61 ft. from the Southeast Corner of said Section 12, T9N, R12E, G&SRM.

AMC445923

SEE ATTACHED CLAIM GROUP MAP

Dated and posted on the ground this 3rd day of July, 2017

By: Ron Murphy

RECEIVED
BLM AZ STATE OFFICE
2017 SEP 28 P 2:01
PHOENIX, ARIZONA

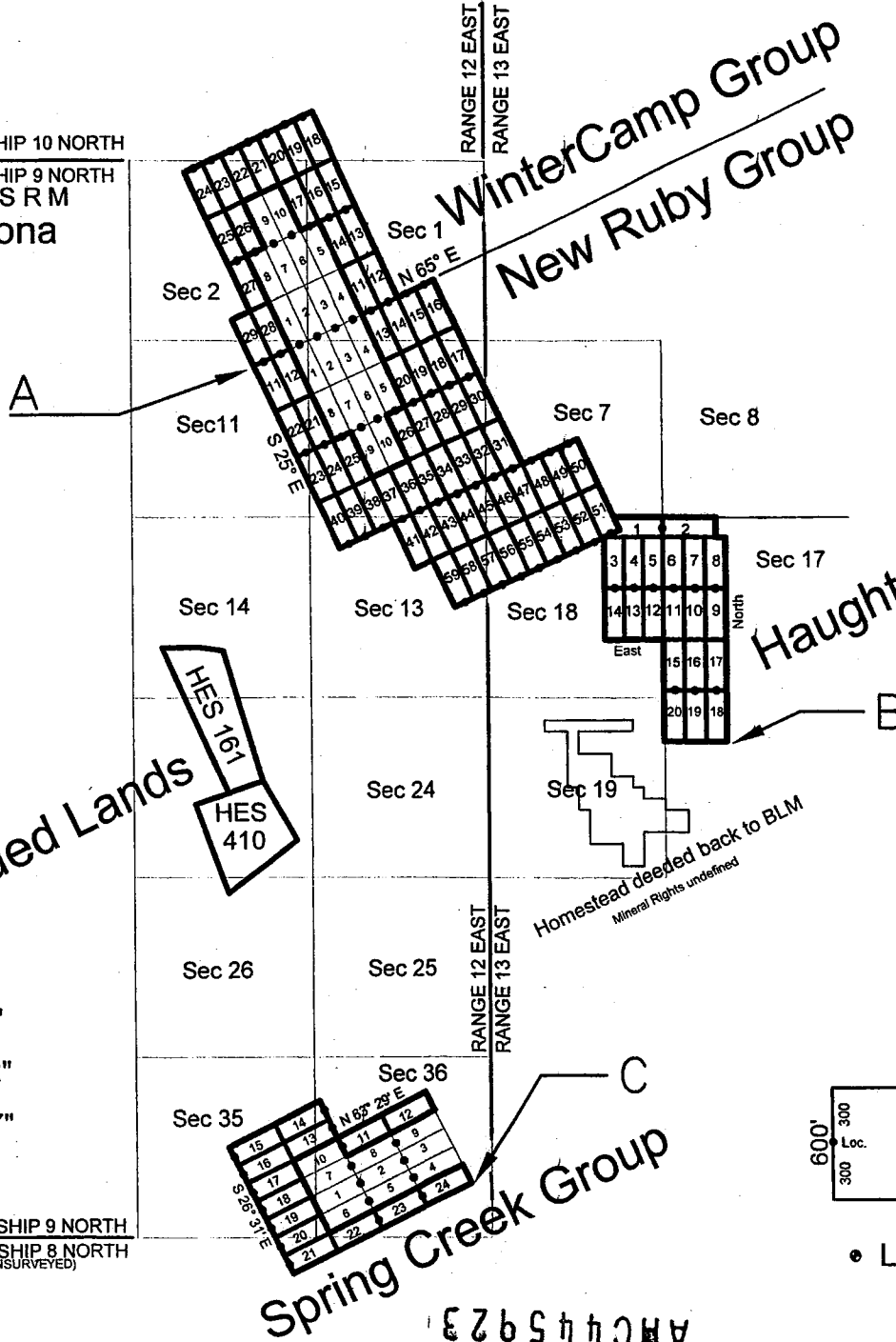
checked _____

Loc Pt. # _____

2017-007578 NML Page: 1 of 2
08/07/2017 10:45:05 AM Receipt #: 17-5522
Rec Fee: \$9.00 New Ruby Exploration Llc
Gila County, Az, Sadie Jo Bingham, Recorder

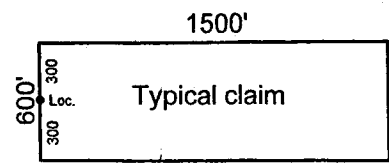


Gila County Arizona
 TOWNSHIP 10 NORTH
 TOWNSHIP 9 NORTH
 G & SRM



PHOENIX, ARIZONA
 RECEIVED
 BLM AZ STATE OFFICE
 09/17/2017 2:01 PM
 A. N 34°08' 33.95" W. 111°05' 13.27"
 B. N 34°06' 15.57" W. 111°02' 26.02"
 C. N 34°04' 36.60" W. 111°03' 55.67"

TOWNSHIP 9 NORTH
 TOWNSHIP 8 NORTH
 (UNSURVEYED)



Spring Creek Group
 AMC445923

2017-007578
 09/07/2017 10:45:0
 Rec Fee: \$9.00
 Gila County, Az, Seale Jo
 Bingham, Recorder
 Page: 2 of 2
 Receipt #: 17-5522
 New Ruby
 Exploration Llc



LOCATION NOTICE OF LODE MINING CLAIM

This is a LOCATION notice of a LODE mining claim. The Locator of this claim is:

NEW RUBY EXPLORATION L.L.C
P. O. Box 957, Claypool, Ariz. 85532

The name of the claim is: NEW RUBY #25

Part of the NEW RUBY Claim Group, these claims are contiguous, consisting of a group.

The Date of Location is 07-03-2017

This claim is 1500 ft. long and 600 ft. wide. The distance from this location monument to each end of the claim is 1 ft. in a Northwesterly, direction and 1499 ft. in a Southeasterly direction. The general course of this claim is S. 25° E.

This claim is marked by 6 posts 2" in diameter. From this location notice, N. 25° W. 1' to the N end center. Then N. 65° E., 300' to corner #1, then S. 25° E., 1500' to corner #2, Then S. 65° W., 300' to the S end center, Then S..65° W., 300' to corner #3, Then N. 25° W., 1500' to corner #4, then N. 65° E., 300' to the N end center.

The location of this claim is in Section 12, Township 9 North, Range 12 East, Gila and Salt River Meridian, Gila County Arizona. Spring Creek Mining District.

The position of this location monument is approximately:

N 34° 08' 13.561" Latitude

W 111° 04' 41.858" Longitude (NAD83) and is :

N 60° 48' 03" W., 4920.52 ft. from the Southeast Corner of said Section 12, T9N, R12E, G&SRM.

AMC445924

SEE ATTACHED CLAIM GROUP MAP

Dated and posted on the ground this 3rd day of July, 2017

By: Ron Murphy

RECEIVED
BLM AZ STATE OFFICE
2017 SEP 28 P 2:01
PHOENIX, ARIZONA

checked _____

Loc Pt. #

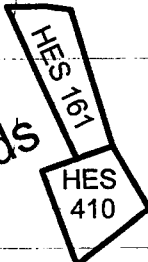
2017-007579 NML Page: 1 of 2
08/07/2017 10:45:05 AM Receipt #: 17-5522
Rec Fee: \$9.00 New Ruby Exploration Llc
Gila County, Az, Sadie Jo Bingham, Recorder



Gila County Arizona
 TOWNSHIP 10 NORTH
 TOWNSHIP 9 NORTH
 G & SRM



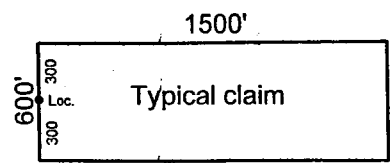
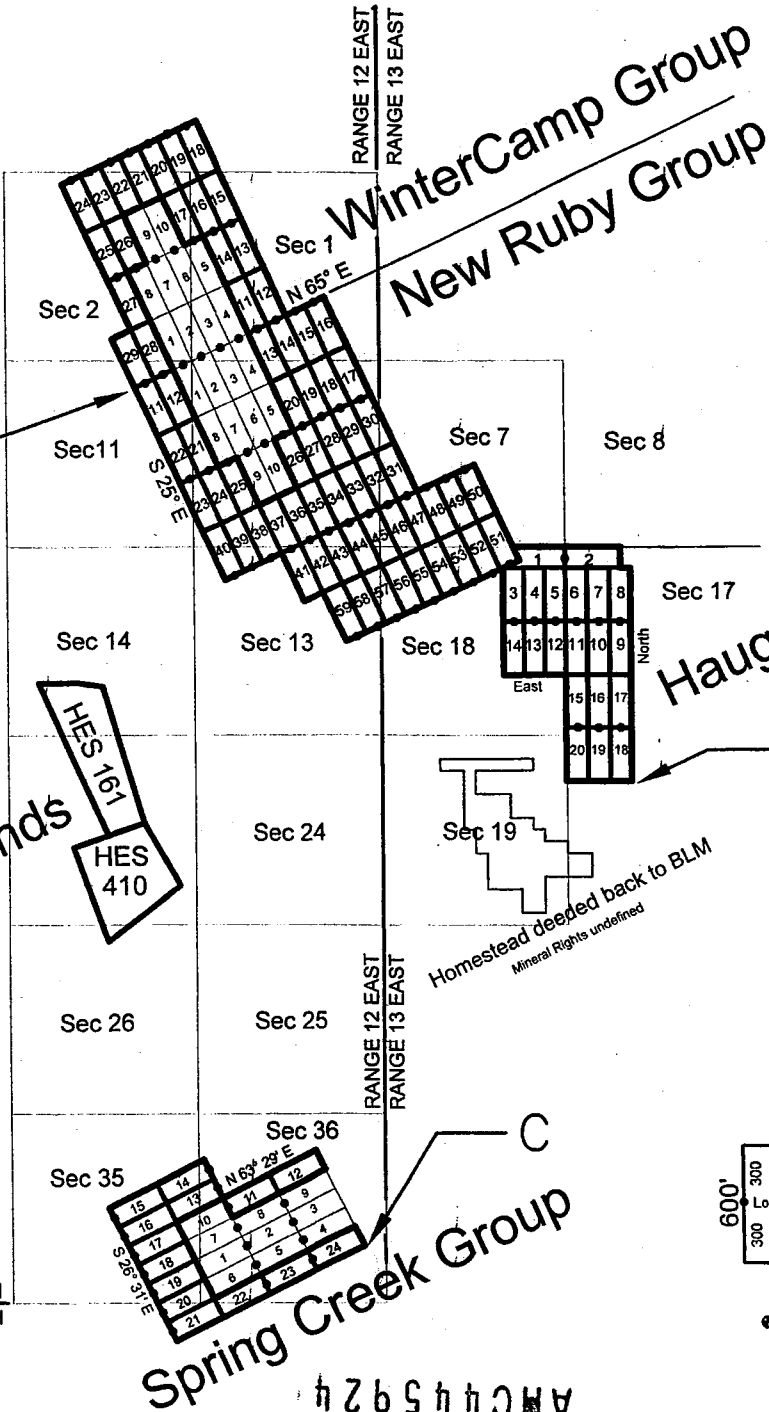
Deeded Lands



A. N 34°08' 33.95" W. 111°05' 13.27"
 B. N 34°06' 45.57" W. 111°02' 26.02"
 C. N 34°04' 36.82" W. 111°03' 55.67"

RECEIVED
 BLM AZ STATE OFFICE

TOWNSHIP 9 NORTH
 TOWNSHIP 8 NORTH
 (UNSURVEYED)



• Location Monument

Spring Creek Group
 AMCH5924

2017-007579
 08/07/2017 10:45
 Rec Fee: \$9.00
 Gila County, Az, Sadie Jo Bingham, Recorder
 Page: 2 of 2
 Receipt #: 17-5522
 Ruby Exploration, LLC



LOCATION NOTICE OF LODE MINING CLAIM

This is a LOCATION notice of a LODE mining claim. The Locator of this claim is:

NEW RUBY EXPLORATION L.L.C
P. O. Box 957, Claypool, Ariz. 85532

The name of the claim is: NEW RUBY #26

Part of the NEW RUBY Claim Group, these claims are contiguous, consisting of a group.

The Date of Location is 07-03-2017

This claim is 1500 ft. long and 600 ft. wide. The distance from this location monument to each end of the claim is 1 ft. in a Northwesterly, direction and 1499 ft. in a Southeasterly direction. The general course of this claim is S. 25° E.

This claim is marked by 6 posts 2" in diameter. From this location notice, N. 25° W. 1' to the N end center. Then N. 65° E., 300' to corner #1, then S. 25° E., 1500' to corner #2, Then S. 65° W., 300' to the S end center, Then S..65° W., 300' to corner #3, Then N. 25° W., 1500' to corner #4, then N. 65° E., 300' to the N end center.

The location of this claim is in Section 12, Township 9 North, Range 12 East, Gila and Salt River Meridian, Gila County Arizona. Spring Creek Mining District.

The position of this location monument is approximately:

N 34° 08' 21.204" Latitude
W 111° 04' 22.596" Longitude (NAD83) and is :

S 51° 46' 13" W., 3397.17 ft. from the Northeast Corner of said Section 12, T9N, R12E, G&SRM.

AMC445925

SEE ATTACHED CLAIM GROUP MAP

Dated and posted on the ground this 3rd day of July, 2017

By: Ron Murphy

RECEIVED
BLM AZ STATE OFFICE
2017 SEP 28 P 2:01
PHOENIX, ARIZONA

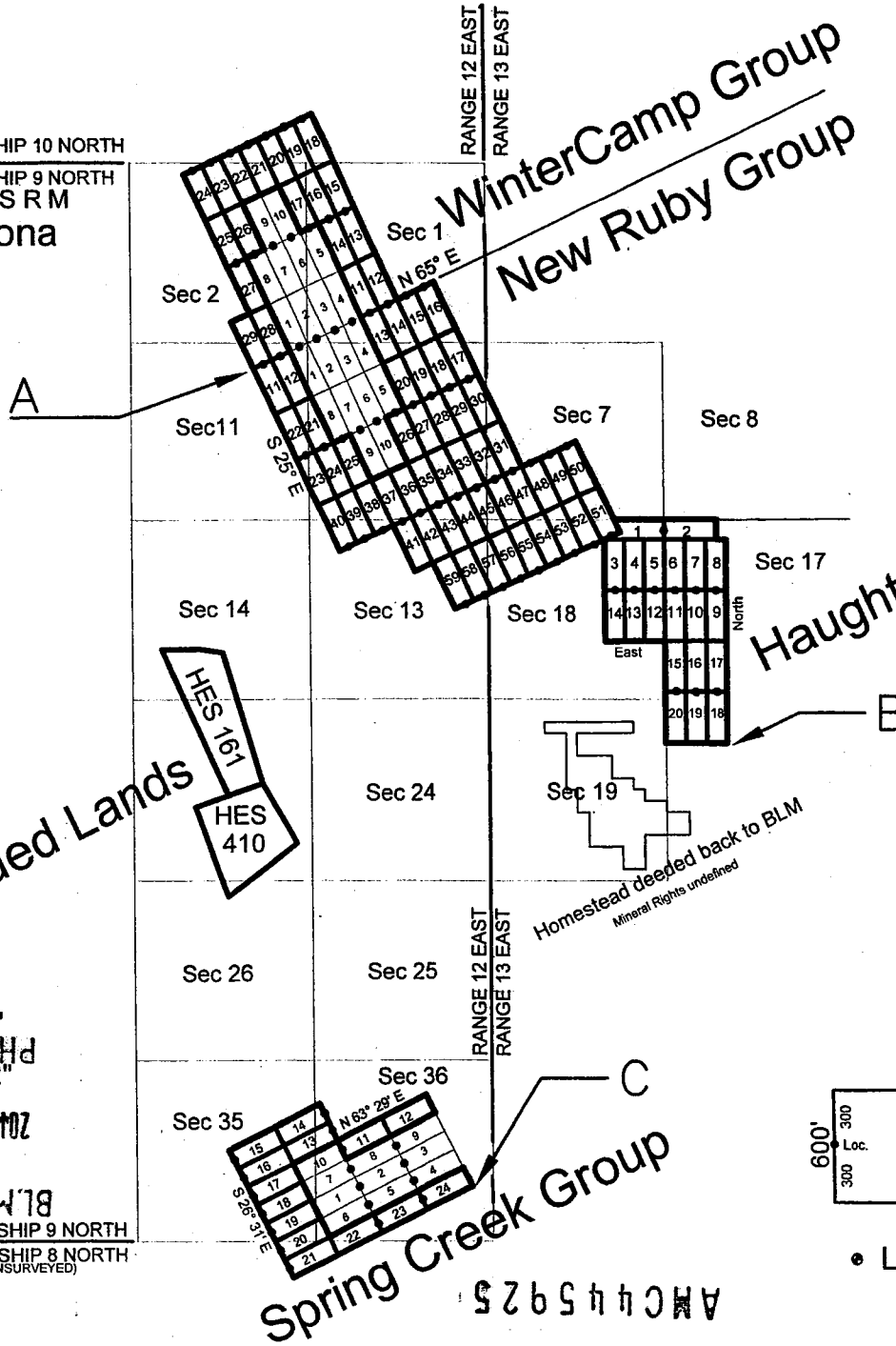
checked _____

Loc Pt. #

2017-007580 NML Page: 1 of 2
08/07/2017 10:45:05 AM Receipt #: 17-5522
Rec Fee: \$9.00 New Ruby Exploration Lic
Gila County, Az, Sadie Jo Bingham, Recorder

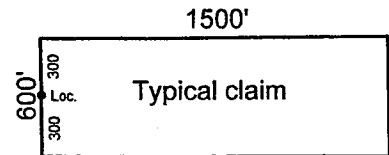


Gila County Arizona
 TOWNSHIP 10 NORTH
 TOWNSHIP 9 NORTH
 G & S R M



A. N 34°08' 33.95" W. 111°05' 13.27"
 B. N 34°06' 45.57" W. 111°02' 26.02"
 C. N 34°04' 36.60" W. 111°03' 03.33"

BLM AZ STATE OFFICE RECEIVED
 TOWNSHIP 9 NORTH
 TOWNSHIP 8 NORTH
 (UNSURVEYED)



• Location Monument

2017-007580
 08/07/2017 10:45
 Rec Fee: \$9.00
 Gila County, Az, Saddle Jo Blinham, Recorder
 Page: 2 of 2
 Receipt #: 17-5522
 New Ruby Exploration LLC



LOCATION NOTICE OF LODE MINING CLAIM

This is a LOCATION notice of a LODE mining claim. The Locator of this claim is:

NEW RUBY EXPLORATION L.L.C
P. O. Box 957, Claypool, Ariz. 85532

The name of the claim is: NEW RUBY #27

Part of the NEW RUBY Claim Group, these claims are contiguous, consisting of a group.

The Date of Location is 07-03-2017

This claim is 1500 ft. long and 600 ft. wide. The distance from this location monument to each end of the claim is 1 ft. in a Northwesterly, direction and 1499 ft. in a Southeasterly direction. The general course of this claim is S. 25° E.

This claim is marked by 6 posts 2" in diameter. From this location notice, N. 25° W. 1' to the N end center. Then N. 65° E., 300' to corner #1, then S. 25° E., 1500' to corner #2, Then S. 65° W., 300' to the S end center, Then S..65° W., 300' to corner #3, Then N. 25° W., 1500' to corner #4, then N. 65° E., 300' to the N end center.

The location of this claim is in Section 12, Township 9 North, Range 12 East, Gila and Salt River Meridian, Gila County Arizona. Spring Creek Mining District.

The position of this location monument is approximately:
N 34° 08' 23.751" Latitude
W 111° 04' 16.175" Longitude (NAD83) and is :

S 48° 59' 13" W., 2818.36 ft. from the Northeast Corner of said Section 12, T9N, R12E, G&SRM.

AMC445926

SEE ATTACHED CLAIM GROUP MAP

Dated and posted on the ground this 3rd day of July, 2017

By: Ron Murphy

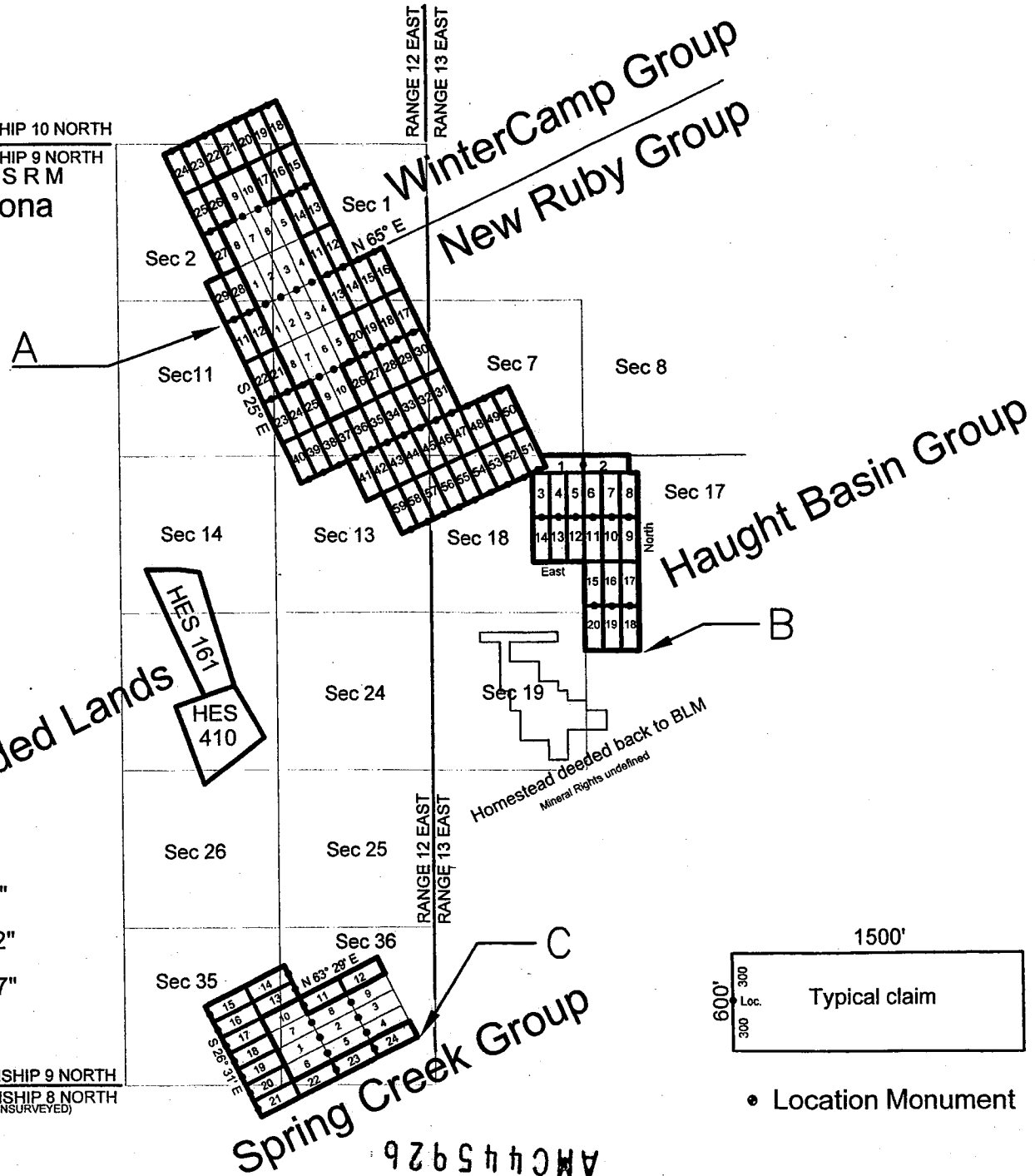
RECEIVED
BLM AZ STATE OFFICE
2017 SEP 28 P 2:02
PHOENIX, ARIZONA

checked _____

2017-007581 NML Page: 1 of 2
08/07/2017 10:45:05 AM Receipt #: 17-5522
Rec Fee: \$9.00 New Ruby Exploration Llc
Gila County, Az, Sadie Jo Bingham, Recorder



Gila County Arizona
 TOWNSHIP 10 NORTH
 TOWNSHIP 9 NORTH
 G & SRM



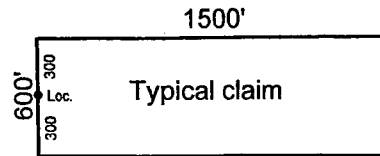
A. N 34°08' 33.95" W. 111°05' 13.27"
 B. N 34°06' 45.57" W. 111°02' 26.02"
 C. N 34°04' 36.69" W. 111°09' 55.67"

RECEIVED
 BLM AZ STATE OFFICE

TOWNSHIP 9 NORTH
 TOWNSHIP 8 NORTH
 (UNSURVEYED)

Spring Creek Group

AMC445926



• Location Monument



LOCATION NOTICE OF LODE MINING CLAIM

This is a LOCATION notice of a LODE mining claim. The Locator of this claim is:

NEW RUBY EXPLORATION L.L.C
P. O. Box 957, Claypool, Ariz. 85532

The name of the claim is: NEW RUBY #28

Part of the NEW RUBY Claim Group, these claims are contiguous, consisting of a group.

The Date of Location is 07-03-2017

This claim is 1500 ft. long and 600 ft. wide. The distance from this location monument to each end of the claim is 1 ft. in a Northwesterly, direction and 1499 ft. in a Southeasterly direction. The general course of this claim is S. 25° E.

This claim is marked by 6 posts 2" in diameter. From this location notice, N. 25° W. 1' to the N end center. Then N. 65° E., 300' to corner #1, then S. 25° E., 1500' to corner #2, Then S. 65° W., 300' to the S end center, Then S. 65° W., 300' to corner #3, Then N. 25° W., 1500' to corner #4, then N. 65° E., 300' to the N end center.

The location of this claim is in Section 12, Township 9 North, Range 12 East, Gila and Salt River Meridian, Gila County Arizona. Spring Creek Mining District.

The position of this location monument is approximately:

N 34° 08' 26.298" Latitude

W 111° 04' 09.754" Longitude (NAD83) and is :

S 44° 46' 54" W., 2249.62 ft. from the Northeast Corner of said Section 12, T9N, R12E, G&SRM.

AMC445927

SEE ATTACHED CLAIM GROUP MAP

Dated and posted on the ground this 3rd day of July, 2017

By: Ron Murphy

PHOENIX, ARIZONA

2017 SEP 28 P 2:02

RECEIVED
BLM AZ STATE OFFICE

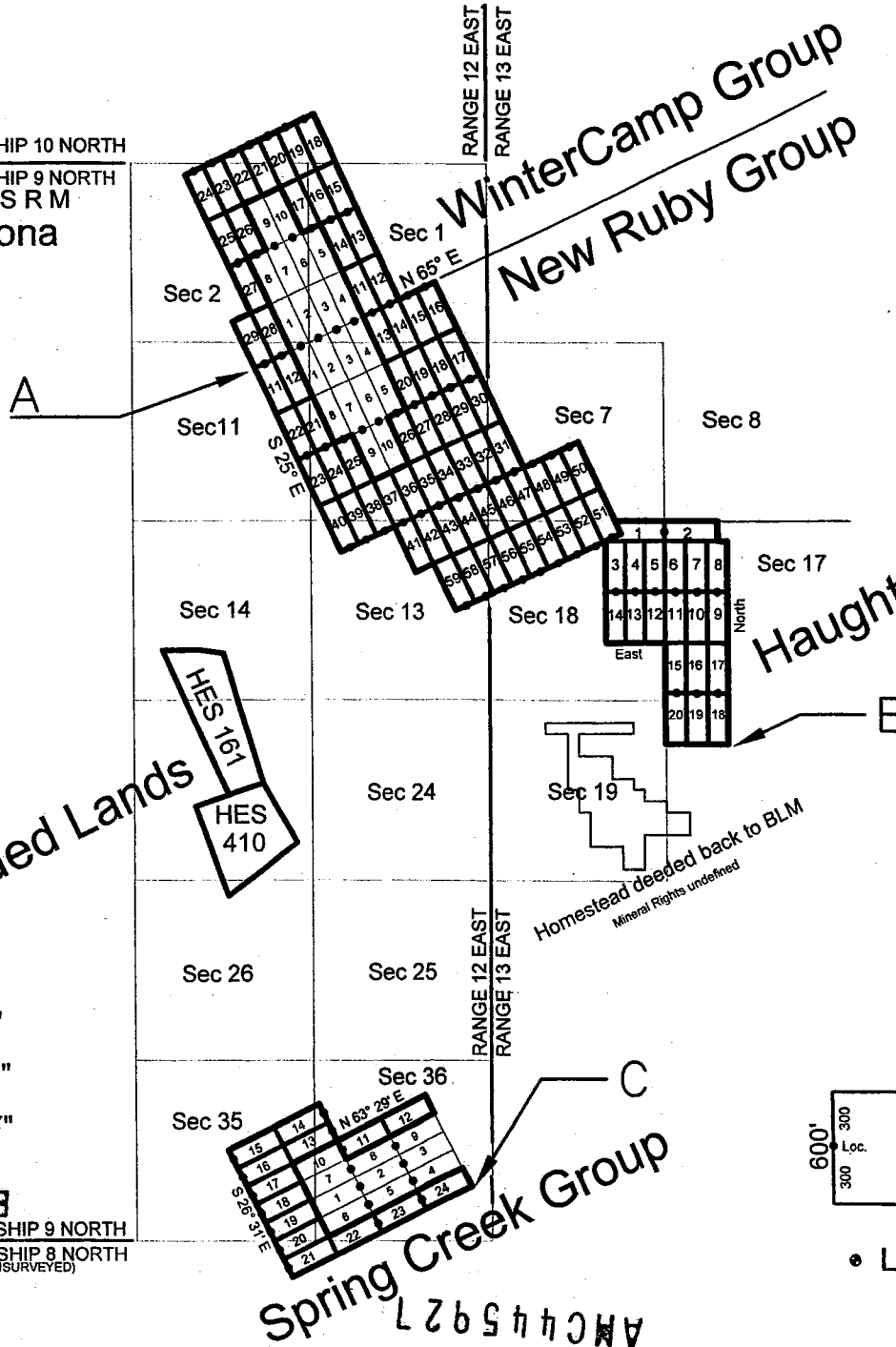
checked _____

Loc Pt. # _____

2017-007582 NML Page: 1 of 2
08/07/2017 10:45:05 AM Receipt #: 17-5522
Rec Fee: \$9.00 New Ruby Exploration Lic
Gila County, Az, Sadie Jo Bingham, Recorder



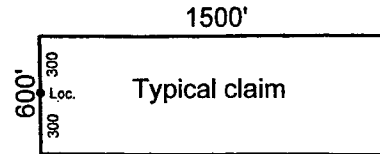
Gila County Arizona
 TOWNSHIP 10 NORTH
 TOWNSHIP 9 NORTH
 G & S R M



A. N 34°08' 33.95" W. 111°05' 13.27"
 B. N 34°06' 45.57" W. 111°02' 26.02"
 C. N 34°04' 36.67" W. 111°03' 51.07"

RECEIVED
 BLM AZ STATE OFFICE
 TOWNSHIP 9 NORTH
 TOWNSHIP 8 NORTH
 (UNSURVEYED)

Spring Creek Group
 ANCH445927



• Location Monument

2017-007582
 08/07/2017 10:45
 Rec Fee: \$9.00
 Gila County, Az
 Sadie Jo
 Bingham, Recorder
 Page: 2 of 2
 Receipt #: 17-5522
 New Ruby
 Exploration Lic
 Bingham, Recorder



LOCATION NOTICE OF LODE MINING CLAIM

This is a LOCATION notice of a LODE mining claim. The Locator of this claim is:

NEW RUBY EXPLORATION L.L.C
P. O. Box 957, Claypool, Ariz. 85532

The name of the claim is: NEW RUBY #29

Part of the NEW RUBY Claim Group, these claims are contiguous, consisting of a group.

The Date of Location is 07-03-2017

This claim is 1500 ft. long and 600 ft. wide. The distance from this location monument to each end of the claim is 1 ft. in a Northwesterly, direction and 1499 ft. in a Southeasterly direction. The general course of this claim is S. 25° E.

This claim is marked by 6 posts 2" in diameter. From this location notice, N. 25° W. 1' to the N end center. Then N. 65° E., 300' to corner #1, then S. 25° E., 1500' to corner #2, Then S. 65° W., 300' to the S end center, Then S..65° W., 300' to corner #3, Then N. 25° W., 1500' to corner #4, then N. 65° E., 300' to the N end center.

The location of this claim is in Section 12, Township 9 North, Range 12 East, Gila and Salt River Meridian, Gila County Arizona. Spring Creek Mining District.

The position of this location monument is approximately:
N 34° 08' 28.846" Latitude
W 111° 04' 03.333" Longitude (NAD83) and is :

S 37° 48' 12" W., 1701.07 ft. from the Northeast Corner of said Section 12, T9N, R12E, G&SRM.

AHC445928

SEE ATTACHED CLAIM GROUP MAP

Dated and posted on the ground this 3rd day of July, 2017

By: Ron Murphy

RECEIVED
BLM AZ STATE OFFICE
2017 SEP 28 P 2:02
PHOENIX, ARIZONA

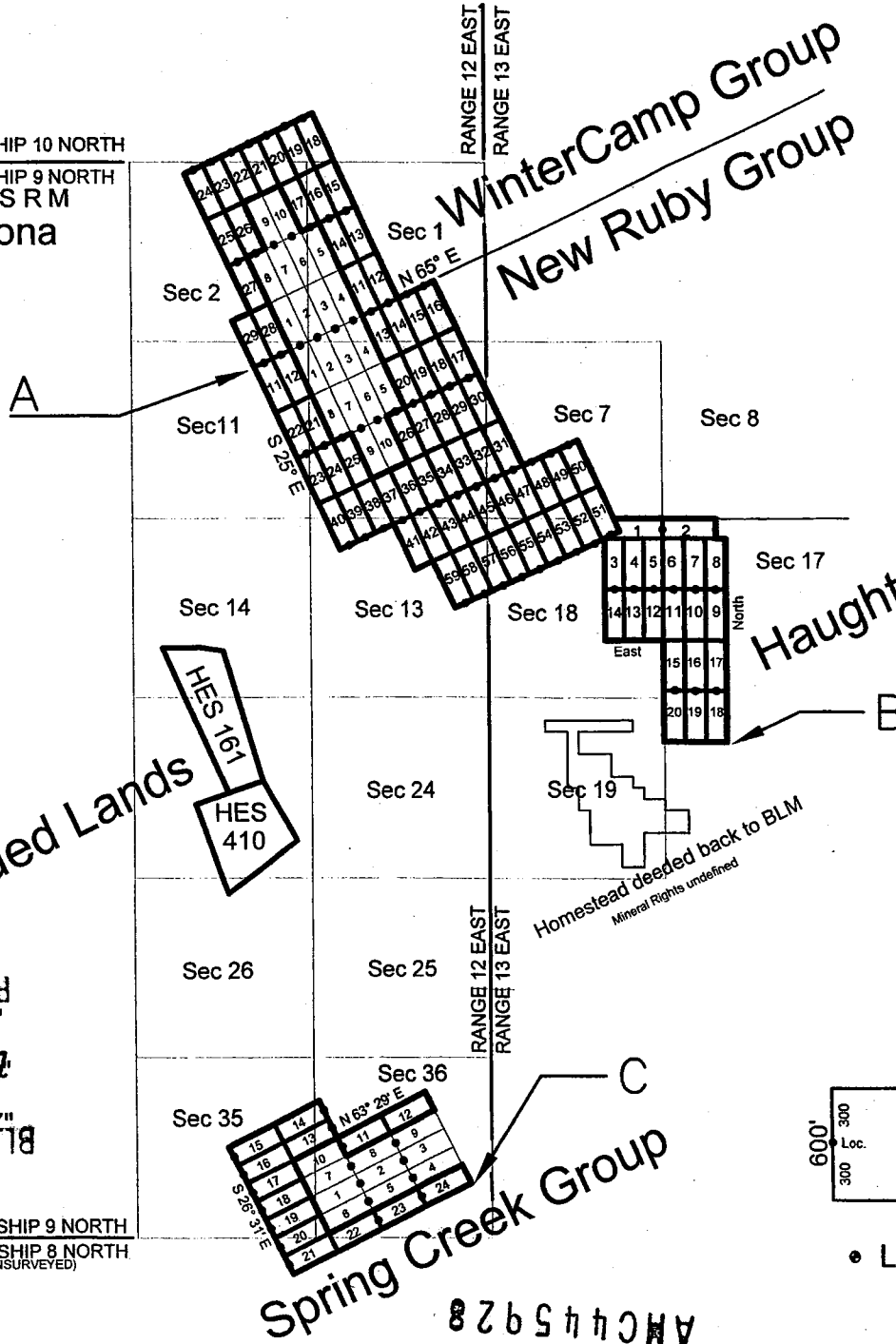
checked _____

Loc Pt. # _____

2017-007583 NML Page: 1 of 2
08/07/2017 10:45:05 AM Receipt #: 17-5522
Rec Fee: \$9.00 New Ruby Exploration Llc
Gila County, Az, Sadie Jo Bingham, Recorder

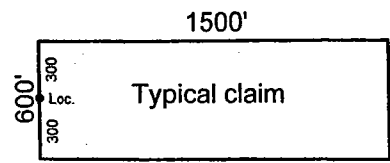


Gila County Arizona
 TOWNSHIP 10 NORTH
 TOWNSHIP 9 NORTH
 G & S R M



PHOENIX, ARIZONA
 RECEIVED
 BLM AZ STATE OFFICE
 A. N 34°08' 33.95" W. 111°05' 13.27"
 B. N 34°06' 45.67" W. 111°03' 55.67"
 C. N 34°04' 36.60" W. 111°03' 55.67"

TOWNSHIP 9 NORTH
 TOWNSHIP 8 NORTH
 (UNSURVEYED)



• Location Monument

Spring Creek Group
 AMC445928

2017-007583
 08/07/2017 10:45
 Rec Fee: \$9.00
 Gila County, Az, Sadie Jo Bingham, Recorder
 Page: 2 of 2
 Receipt #: 17-5522
 New Ruby Exploration, LLC



LOCATION NOTICE OF LODE MINING CLAIM

This is a LOCATION notice of a LODE mining claim. The Locator of this claim is:

NEW RUBY EXPLORATION L.L.C
P. O. Box 957, Claypool, Ariz. 85532

The name of the claim is: NEW RUBY #30

Part of the NEW RUBY Claim Group, these claims are contiguous, consisting of a group.

The Date of Location is 07-03-2017

This claim is 1500 ft. long and 600 ft. wide. The distance from this location monument to each end of the claim is 1 ft. in a Northwesterly, direction and 1499 ft. in a Southeasterly direction. The general course of this claim is S. 25° E.

This claim is marked by 6 posts 2" in diameter. From this location notice, N. 25° W. 1' to the N end center. Then N. 65° E., 300' to corner #1, then S. 25° E., 1500' to corner #2, Then S. 65° W., 300' to the S end center, Then S. 65° W., 300' to corner #3, Then N. 25° W., 1500' to corner #4, then N. 65° E., 300' to the N end center.

The location of this claim is in Section 12, Township 9 North, Range 12 East, Gila and Salt River Meridian, Gila County Arizona. Spring Creek Mining District.

The position of this location monument is approximately:

N 34° 08' 31.393" Latitude

W 111° 03' 56.912" Longitude (NAD83) and is :

S 24° 38' 45" W., 1200.7 ft. from the Northeast Corner of said Section 12, T9N, R12E, G&SRM.

AMC445929

SEE ATTACHED CLAIM GROUP MAP

Dated and posted on the ground this 3rd day of July, 2017

By: Ron Murphy

RECEIVED
BLM AZ STATE OFFICE
2017 SEP 28 P 2:02
PHOENIX, ARIZONA

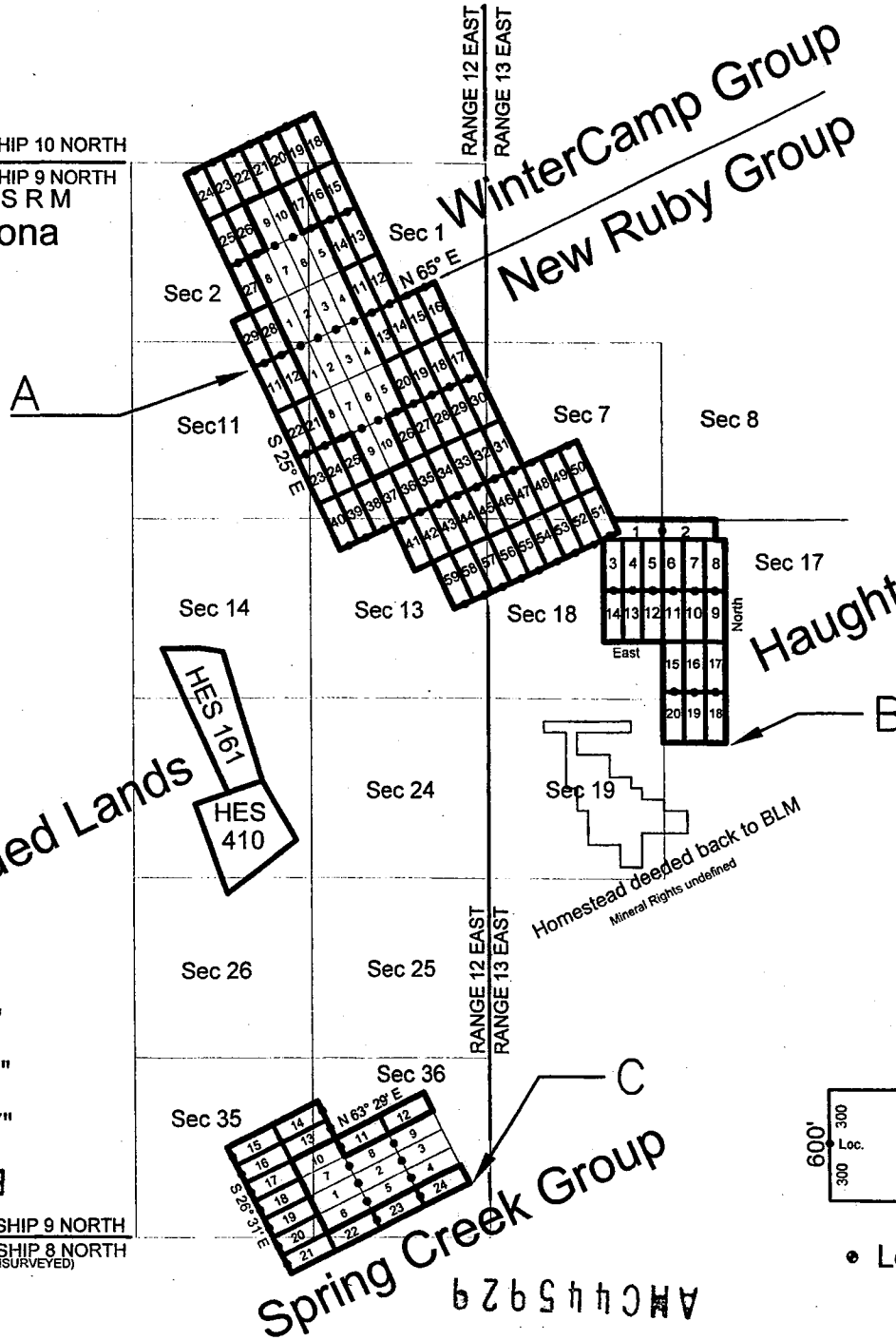
checked _____

Loc Pt. # _____

2017-007584 NML Page: 1 of 2
08/07/2017 10:45:05 AM Receipt #: 17-5522
Rec Fee: \$9.00 New Ruby Exploration Llc
Gila County, Az, Sadie Jo Bingham, Recorder



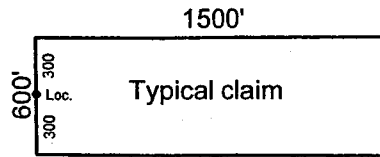
Gila County Arizona
 TOWNSHIP 10 NORTH
 TOWNSHIP 9 NORTH
 G & S R M



- A. N 34°08' 33.95" W. 111°05' 13.27"
- B. N 34°06' 45.57" W. 111°02' 26.02"
- C. N 34°04' 36.60" W. 111°03' 55.67"

RECEIVED
 BLM AZ STATE OFFICE
 2011 SEP 28 P 2:02


TOWNSHIP 9 NORTH
 TOWNSHIP 8 NORTH
 (UNSURVEYED)



• Location Monument

Spring Creek Group
 ANCH45929

2017-007584
 08/07/2017 10:45:45
 Rec Fee: \$9.00
 Gila County, Az, Sadie Jo Binham, Recorder
 Ruby Exploration, LLC
 Phoenix, Arizona



LOCATION NOTICE OF LODE MINING CLAIM

This is a LOCATION notice of a LODE mining claim. The Locator of this claim is:

NEW RUBY EXPLORATION L.L.C

P. O. Box 957, Claypool, Ariz. 85532

The name of the claim is: NEW RUBY # 31

Part of the NEW RUBY Claim Group, these claims are contiguous, consisting of a group.

The Date of Location is 07-03-2017

This claim is 1500 ft. long and 600 ft. wide. The distance from this location monument to each end of the claim is 1 ft. in a Southeasterly, direction and 1499 ft. in a Northwesterly direction. The general course of this claim is N. 25° W.

This claim is marked by 6 posts 2" in diameter. From this location notice , S. 25° E. 1' to the S end center. S. 65° W., 300' to corner #1, then N. 25° W., 1500' to corner #2, Then N. 65° E., 300' to the N end center, Then N. 65° E., 300' to corner #3, Then S. 25° E., 1500' to corner #4, then S. 65° W., 300' to the S end center.

The location of this claim is in Section 7 Township 9 North, Range 13 East, Gila and Salt River Meridian, Gila County Arizona, Spring Creek Mining District.

The position of this location monument is approximately:

N 34° 08' 04.626" Latitude

W 111° 03' 41.555" Longitude (NAD83) and is :

N 27° 47' 34" E., 1641.83 ft. from the Southwest Corner of said Section 7, T9N, R13E, G&SRM.

AMC445930

SEE ATTACHED CLAIM GROUP MAP

Dated and posted on the ground this 3rd day of July, 2017

By: Ron Murphy

PHOENIX, ARIZONA

2017 SEP 28 P 2:02

RECEIVED
BLM AZ STATE OFFICE

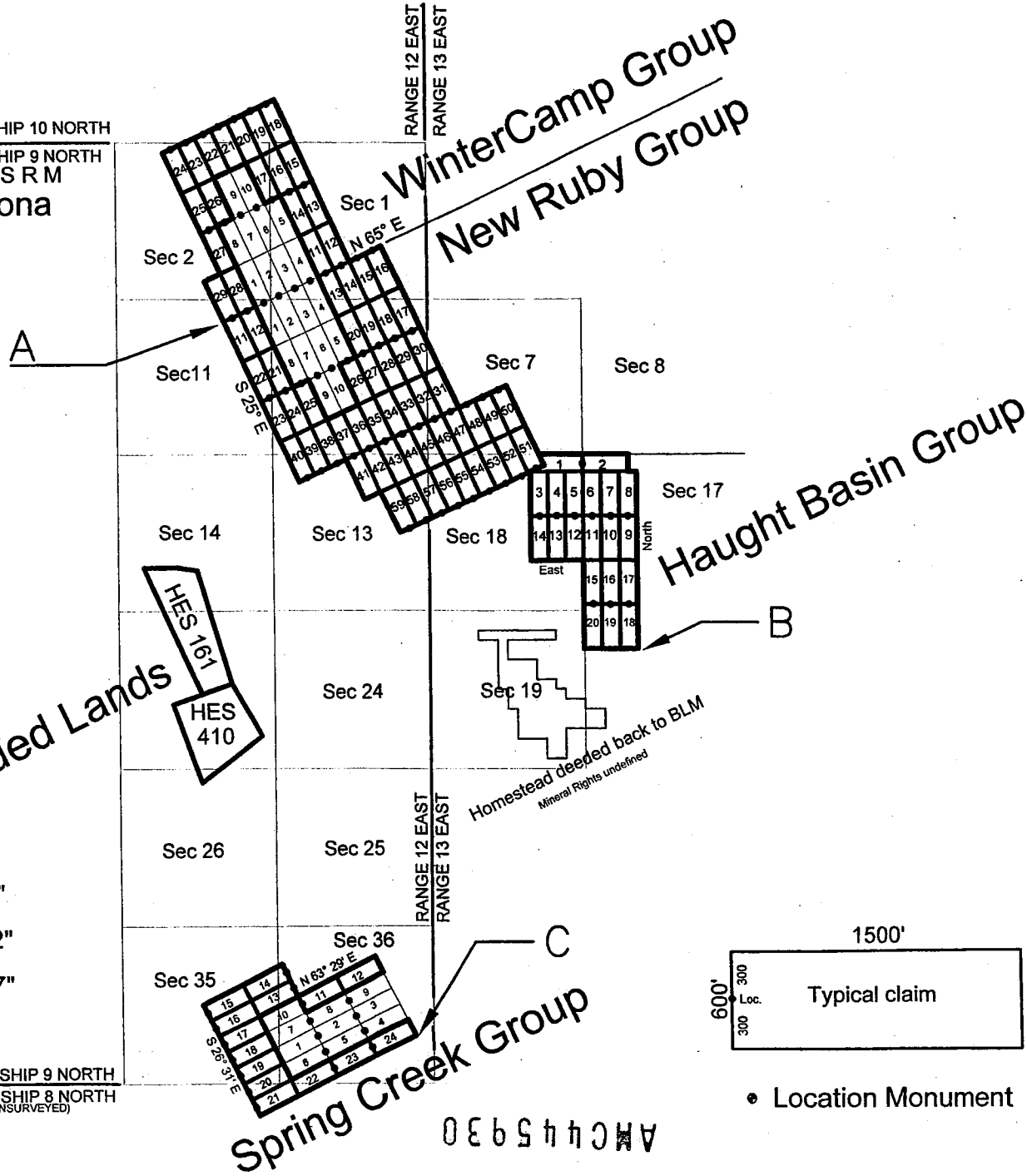
checked _____

Loc Pt. # _____

2017-007585 NML Page: 1 of 2
08/07/2017 10:45:05 AM Receipt #: 17-5522
Rec Fee: \$9.00 New Ruby Exploration Llc
Gila County, Az, Sadie Jo Bingham, Recorder



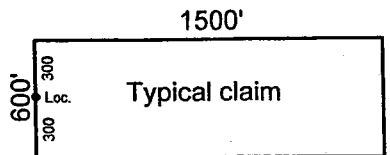
Gila County Arizona
 TOWNSHIP 10 NORTH
 TOWNSHIP 9 NORTH
 G & S R M



PHOENIX, ARIZONA
 RECEIVED
 BLM AZ STATE OFFICE
 09/07/2017 10:45
 REC Fee: \$9.00
 Gila County, Az, Saddle Jo Birmingham, Recorder

A. N 34°08' 33.95" W. 111°05' 13.27"
 B. N 34°06' 42.57" W. 111°05' 16.02"
 C. N 34°04' 36.60" W. 111°03' 55.67"

TOWNSHIP 9 NORTH
 TOWNSHIP 8 NORTH
 (UNSURVEYED)



• Location Monument

2017-007585
 09/07/2017 10:45
 Rec Fee: \$9.00
 Gila County, Az, Saddle Jo Birmingham, Recorder

AMC445930



LOCATION NOTICE OF LODE MINING CLAIM

This is a LOCATION notice of a LODE mining claim. The Locator of this claim is:

NEW RUBY EXPLORATION L.L.C
P. O. Box 957, Claypool, Ariz. 85532

The name of the claim is: NEW RUBY # 32

Part of the NEW RUBY Claim Group, these claims are contiguous, consisting of a group.

The Date of Location is 07-03-2017

This claim is 1500 ft. long and 600 ft. wide. The distance from this location monument to each end of the claim is 1 ft. in a Southeasterly, direction and 1499 ft. in a Northwesterly direction. The general course of this claim is N. 25° W.

This claim is marked by 6 posts 2" in diameter. From this location notice, S. 25° E. 1' to the S end center. S. 65° W., 300' to corner #1, then N. 25° W., 1500' to corner #2, Then N. 65° E., 300' to the N end center, Then N. 65° E., 300' to corner #3, Then S. 25° E., 1500' to corner #4, then S. 65° W., 300' to the S end center.

The location of this claim is in Section 7 Township 9 North, Range 13 East, Gila and Salt River Meridian, Gila County Arizona, Spring Creek Mining District.

The position of this location monument is approximately:

N 34° 08' 02.079" Latitude

W 111° 03' 47.976" Longitude (NAD83) and is :

N 10° 33' 22" E., 1220.35 ft. from Southwest Corner of said Section 7, T9N, R13E, G&SRM.

SEE ATTACHED CLAIM GROUP MAP

Dated and posted on the ground this 3rd day of July, 2017

By: Ron Murphy

RECEIVED
BLM AZ STATE OFFICE
2017 SEP 28 P 2:02
PHOENIX, ARIZONA

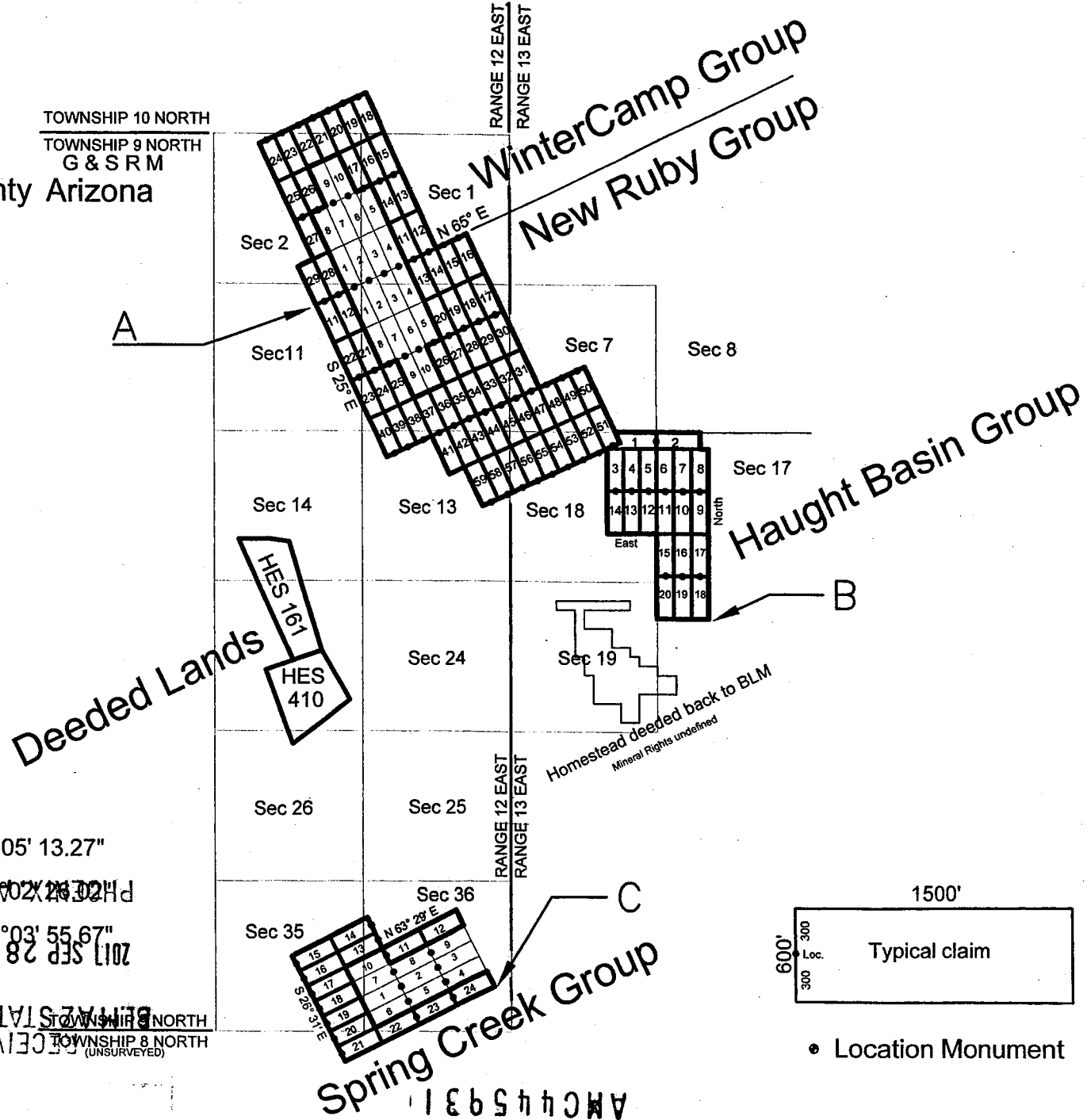
AMC445931

checked _____

Loc Pt. # 2017-007586 NML Page: 1 of 2
08/07/2017 10:45:05 AM Receipt #: 17-5522
Rec Fee: \$9.00 New Ruby Exploration Lic
Gila County, Az, Sadie Jo Bingham, Recorder



Gila County Arizona
 TOWNSHIP 10 NORTH
 TOWNSHIP 9 NORTH
 G & S R M



- A. N 34°08' 33.95" W. 111°05' 13.27"
- B. N 34°06' 45.57" W. 111°02' 26.02"
- C. N 34°04' 36.60" W. 111°03' 55.67"

RECEIVED
 BIRMINGHAM STATE OFFICE
 TOWNSHIP 10 NORTH
 TOWNSHIP 9 NORTH
 TOWNSHIP 8 NORTH
 (UNSURVEYED)

Spring Creek Group
 AMC 445931

2017-007586
 08/07/2017 10:45
 Rec Fee: \$9.00
 Gila County, Az,
 Ruby Exploration, Llc
 Saddle Jo Bingham, Recorder
 Page: 2 of 2
 Receipt #: 17-5522



LOCATION NOTICE OF LODE MINING CLAIM

This is a LOCATION notice of a LODE mining claim. The Locator of this claim is:

NEW RUBY EXPLORATION L.L.C
P. O. Box 957, Claypool, Ariz. 85532

The name of the claim is: NEW RUBY # 33

Part of the NEW RUBY Claim Group, these claims are contiguous, consisting of a group.

The Date of Location is 07-03-2017

This claim is 1500 ft. long and 600 ft. wide. The distance from this location monument to each end of the claim is 1 ft. in a Southeasterly, direction and 1499 ft. in a Northwesterly direction. The general course of this claim is N. 25° W.

This claim is marked by 6 posts 2" in diameter. From this location notice, S. 25° E. 1' to the S end center. S. 65° W., 300' to corner #1, then N. 25° W., 1500' to corner #2, Then N. 65° E., 300' to the N end center, Then N. 65° E., 300' to corner #3, Then S. 25° E., 1500' to corner #4, then S. 65° W., 300' to the S end center.

The location of this claim is in Section 12 Township 9 North, Range 12 East, Gila and Salt River Meridian, Gila County Arizona, Spring Creek Mining District.

The position of this location monument is approximately:

N 34° 07' 59.532" Latitude
W 111° 03' 54.396" Longitude (NAD83) and is :

N 18° 35' 03" W., 999.07 ft. from the Southeast Corner of said Section 12., T9N, R12E, G&SRM.

SEE ATTACHED CLAIM GROUP MAP

Dated and posted on the ground this 3rd day of July, 2017

By: Ron Murphy

AMC445932

RECEIVED
BLM AZ STATE OFFICE
2017 SEP 28 P 2:02
PHOENIX, ARIZONA

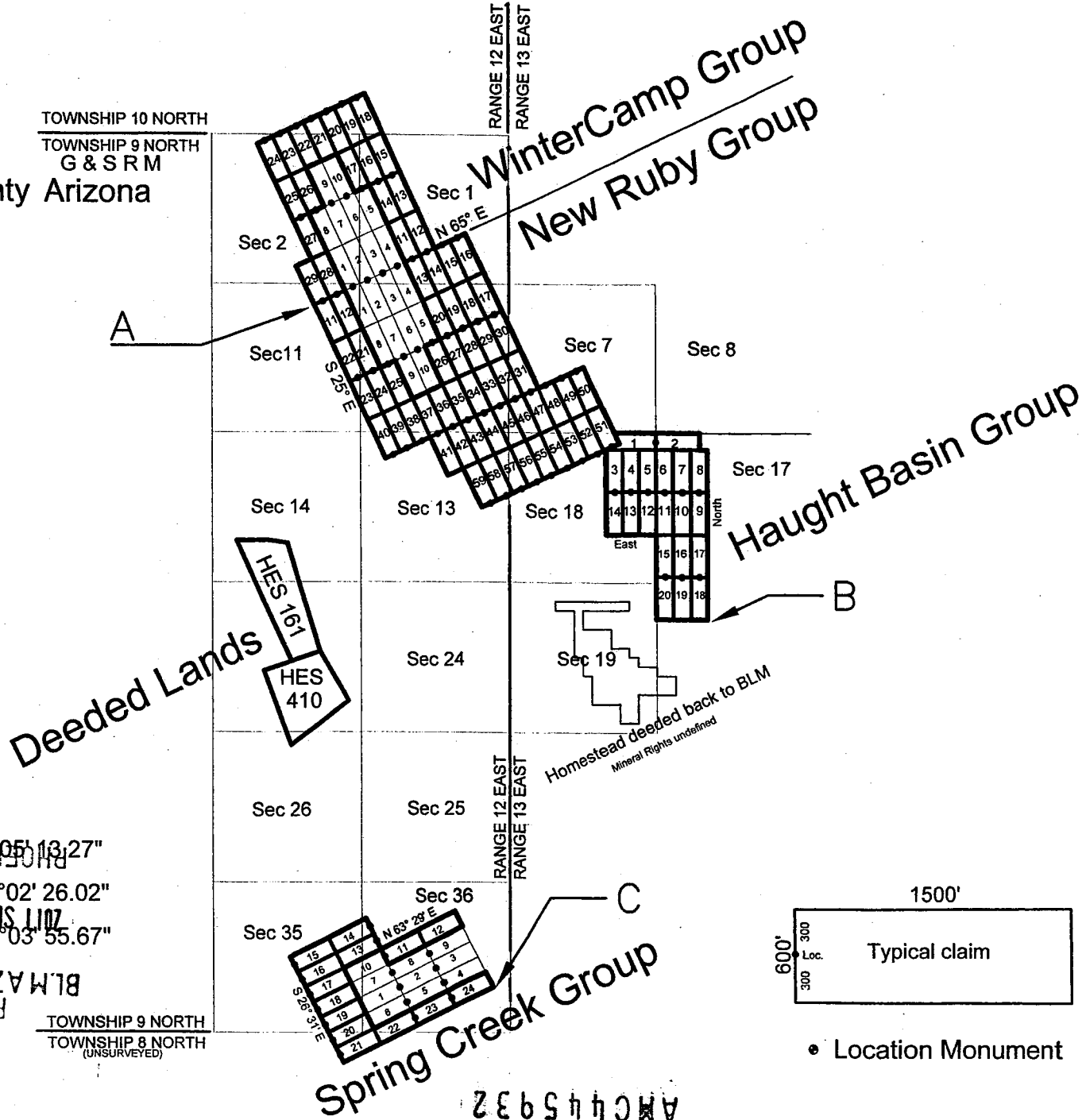
checked _____

Loc Pt. # _____

2017-007587 NML Page: 1 of 2
08/07/2017 10:45:05 AM Receipt #: 17-5522
Rec Fee: \$9.00 New Ruby Exploration Llc
Gila County, Az, Sadie Jo Bingham, Recorder



Gila County Arizona
 TOWNSHIP 10 NORTH
 TOWNSHIP 9 NORTH
 G & S R M



RECEIVED
 BLM AZ STATE OFFICE
 2017 SEP 28 P 2:02

2017-007587
 08/07/2017 10:45:01
 Rec Fee: \$9.00
 Gila County, Ariz. Saddle Jo Bingham Reorder
 Page: 2 of 2
 Receipt #: 17-5522
 New Ruby Exploration, LLC

AMC445932



LOCATION NOTICE OF LODE MINING CLAIM

This is a LOCATION notice of a LODE mining claim. The Locator of this claim is:

NEW RUBY EXPLORATION L.L.C
P. O. Box 957, Claypool, Ariz. 85532

The name of the claim is: NEW RUBY # 34

Part of the NEW RUBY Claim Group, these claims are contiguous, consisting of a group.

The Date of Location is 07-03-2017

This claim is 1500 ft. long and 600 ft. wide. The distance from this location monument to each end of the claim is 1 ft. in a Southeasterly, direction and 1499 ft. in a Northwesterly direction. The general course of this claim is N. 25° W.

This claim is marked by 6 posts 2" in diameter. From this location notice, S. 25° E. 1' to the S end center. S. 65° W., 300' to corner #1, then N. 25° W., 1500' to corner #2, Then N. 65° E., 300' to the N end center, Then N. 65° E., 300' to corner #3, Then S. 25° E., 1500' to corner #4, then S. 65° W., 300' to the S end center.

The location of this claim is in Section 12 Township 9 North, Range 12 East, Gila and Salt River Meridian, Gila County Arizona, Spring Creek Mining District.

The position of this location monument is approximately:

N 34° 07' 56.985" Latitude

W 111° 04' 00.817" Longitude (NAD83) and is :

N 51° 05' 58" W., 1105.54 ft. from the Southeast Corner of said Section 12., T9N, R12E, G&SRM.

SEE ATTACHED CLAIM GROUP MAP

Dated and posted on the ground this 3rd day of July, 2017

By: Ron Murphy

RECEIVED
BLM AZ STATE OFFICE
2017 SEP 28 P 2:02
PHOENIX, ARIZONA

AMC445933

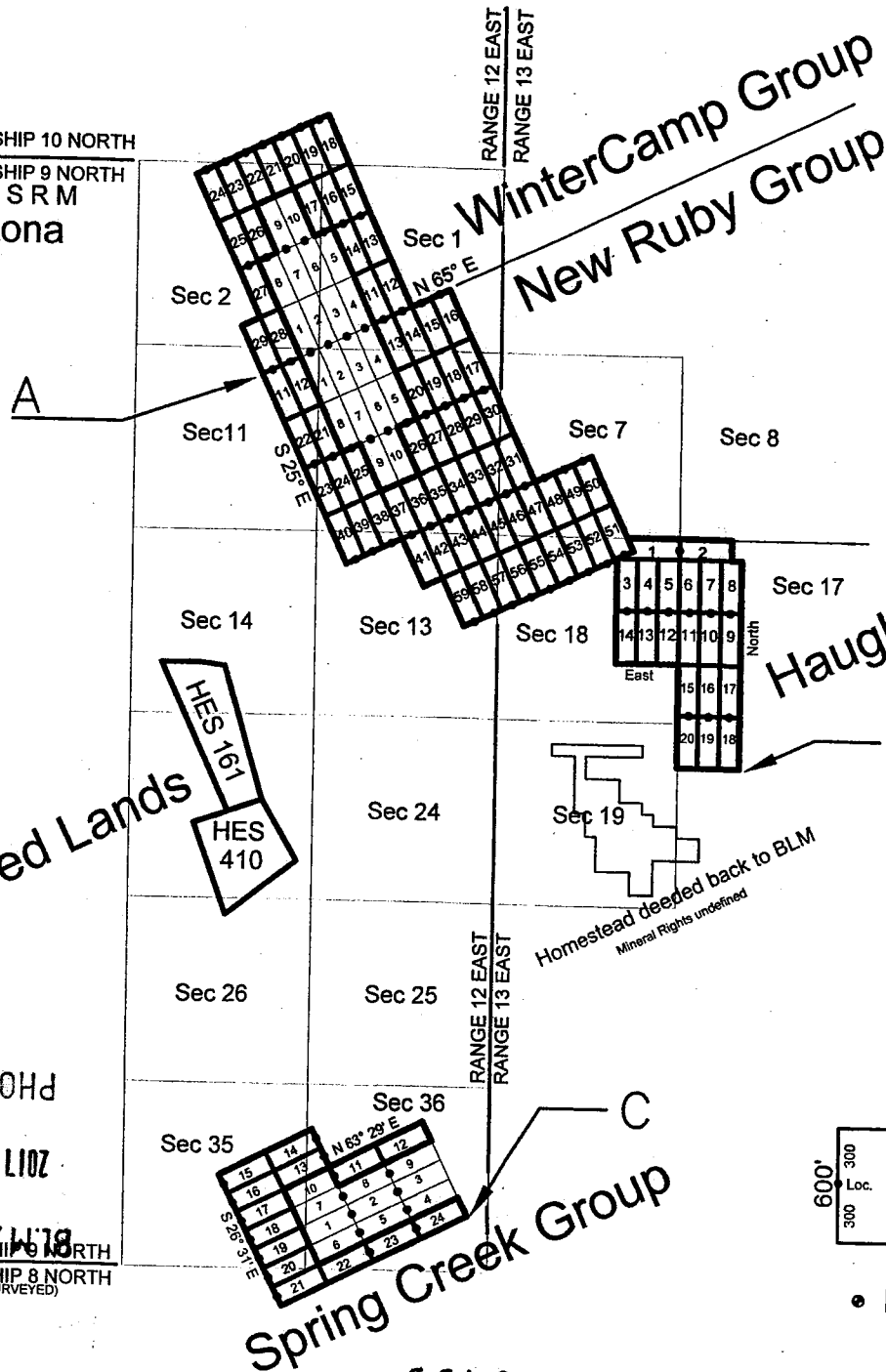
checked _____

Loc Pt. # _____

2017-007588 NML Page: 1 of 2
08/07/2017 10:45:05 AM Receipt #: 17-5522
Rec Fee: \$9.00 New Ruby Exploration Llc
Gila County, Az, Sadie Jo Bingham, Recorder

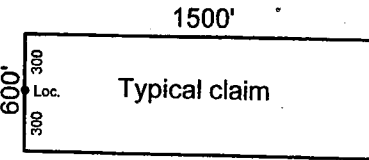


Gila County Arizona
 TOWNSHIP 10 NORTH
 TOWNSHIP 9 NORTH
 G & SRM



- A. N 34°08' 33.95" W. 111°05' 13.27"
- B. N 34°06' 45.57" W. 114°02' 28.02"
- C. N 34°04' 36.60" W. 111°03' 55.67"

RECEIVED
 BLM STATE OFFICE
 TOWNSHIP 8 NORTH
 TOWNSHIP 9 NORTH
 (UNSURVEYED)



• Location Monument

Spring Creek Group
 AMC445933

2017-007568
 08/07/2017 10:45:05 PM
 Rec Fee: \$9.00
 Gila County, Az, Sadie Jo Bingham, Recorder
 Page: 2 of 2
 Receipt #: 17-5522
 New Ruby Exploration LLC



LOCATION NOTICE OF LODE MINING CLAIM

This is a LOCATION notice of a LODE mining claim. The Locator of this claim is:

NEW RUBY EXPLORATION L.L.C

P. O. Box 957, Claypool, Ariz. 85532

The name of the claim is: NEW RUBY # 35

Part of the NEW RUBY Claim Group, these claims are contiguous, consisting of a group.

The Date of Location is 07-03-2017

This claim is 1500 ft. long and 600 ft. wide. The distance from this location monument to each end of the claim is 1 ft. in a Southeasterly, direction and 1499 ft. in a Northwesterly direction. The general course of this claim is N. 25° W.

This claim is marked by 6 posts 2" in diameter. From this location notice, S. 25° E. 1' to the S end center. S. 65° W., 300' to corner #1, then N. 25° W., 1500' to corner #2, Then N. 65° E., 300' to the N end center, Then N. 65° E., 300' to corner #3, Then S. 25° E., 1500' to corner #4, then S. 65° W., 300' to the S end center.

The location of this claim is in Section 12 Township 9 North, Range 12 East, Gila and Salt River Meridian, Gila County Arizona, Spring Creek Mining District.

The position of this location monument is approximately:

N 34° 07' 54.437" Latitude

W 111° 04' 07.238" Longitude (NAD83) and is :

N 72° 31' 25" W., 1470.21 ft. from the Southeast Corner of said Section 12,, T9N, R12E, G&SRM.

SEE ATTACHED CLAIM GROUP MAP

Dated and posted on the ground this 3rd day of July, 2017

By: Ron Murphy

AMC445934

RECEIVED
BLM AZ STATE OFFICE
2017 SEP 28 P 2:02
PHOENIX, ARIZONA

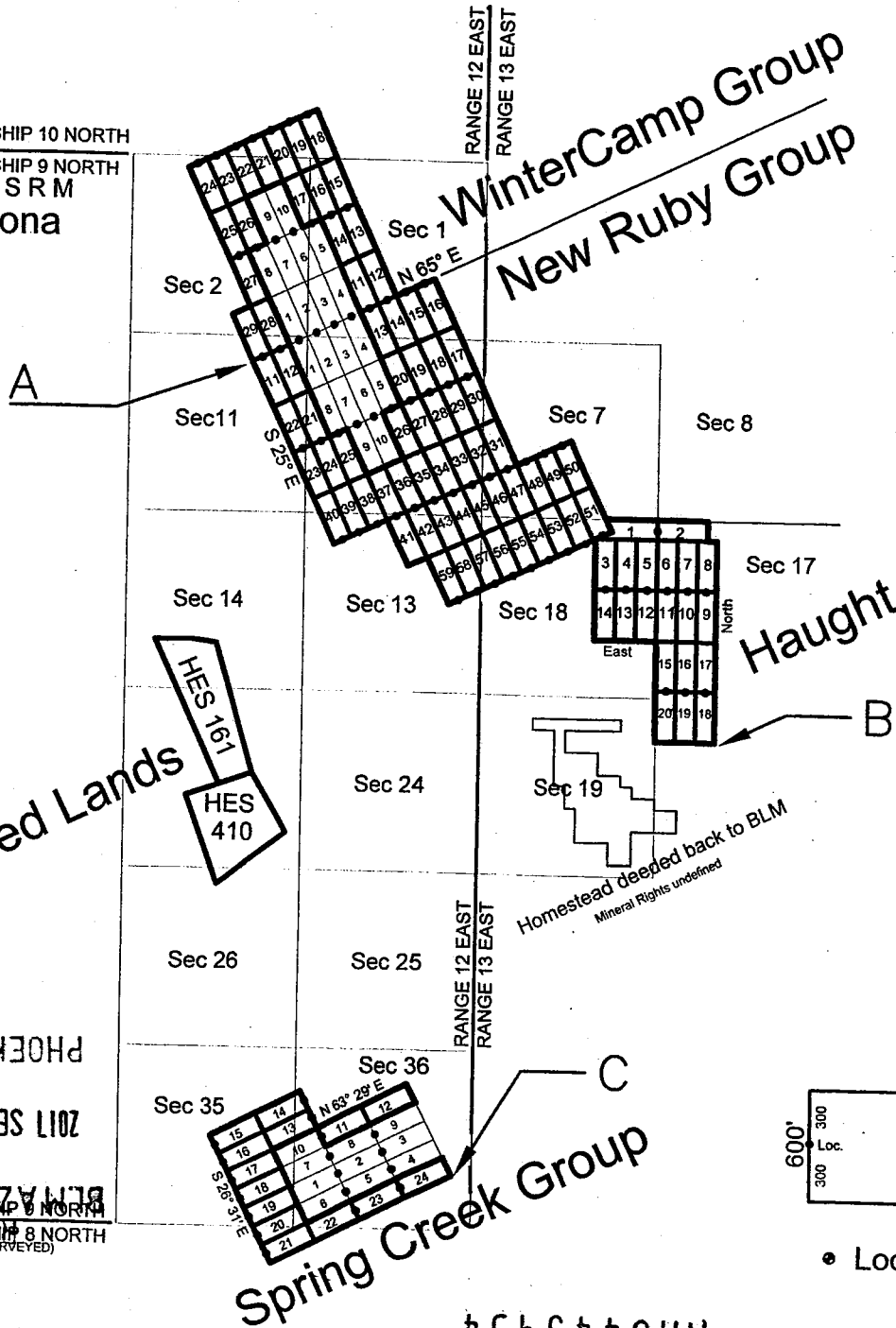
checked _____

Loc Pt. # _____

2017-007589 NML Page: 1 of 2
08/07/2017 10:45:05 AM Receipt #: 17-5522
Rec Fee: \$9.00 New Ruby Exploration Llc
Gila County, Az, Sadie Jo Bingham, Recorder

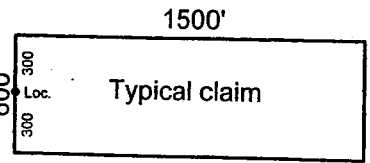


Gila County Arizona
 TOWNSHIP 10 NORTH
 TOWNSHIP 9 NORTH
 G & S R M



A. N 34°08' 33.95" W. 111°05' 13.27"
 B. N 34°06' 45.57" W. 111°03' 55.67"
 C. N 34°04' 36.60" W. 111°03' 55.67"

BLM AZ STATE OFFICE
 TOWNSHIP 9 NORTH
 TOWNSHIP 8 NORTH
 (UNSURVEYED)



2017-007589
 08/07/2017 10:45:00
 Rec Fee: \$9.00
 Gila County, Az, Sadie Jo Blinsham, Recorder
 Page: 2 of 2
 Receipt #: 17-5522
 New Ruby Exploration Llc



LOCATION NOTICE OF LODE MINING CLAIM

This is a LOCATION notice of a LODE mining claim. The Locator of this claim is:

NEW RUBY EXPLORATION L.L.C
P. O. Box 957, Claypool, Ariz. 85532

The name of the claim is: NEW RUBY # 36
Part of the NEW RUBY Claim Group, these claims are contiguous, consisting of a group.

The Date of Location is 07-03-2017
This claim is 1500 ft. long and 600 ft. wide. The distance from this location monument to each end of the claim is 1 ft. in a Southeasterly, direction and 1499 ft. in a Northwesterly direction. The general course of this claim is N. 25° W.

This claim is marked by 6 posts 2" in diameter. From this location notice, S. 25° E. 1' to the S end center. S. 65° W., 300' to corner #1, then N. 25° W., 1500' to corner #2, Then N. 65° E., 300' to the N end center, Then N. 65° E., 300' to corner #3, Then S. 25° E., 1500' to corner #4, then S. 65° W., 300' to the S end center.

The location of this claim is in Section 12 Township 9 North, Range 12 East, Gila and Salt River Meridian, Gila County Arizona, Spring Creek Mining District.

The position of this location monument is approximately:
N 34° 07' 51.890" Latitude
W 111° 04' 13.658" Longitude (NAD83) and is :

N 84° 27' 14" W., 1953.46 ft. from the Southeast Corner of said Section 12, T9N, R12E, G&SRM.

AMC445935

RECEIVED
BLM AZ STATE OFFICE

2017 SEP 28 P 2:02

PHOENIX, ARIZONA

SEE ATTACHED CLAIM GROUP MAP

Dated and posted on the ground this 3rd day of July, 2017

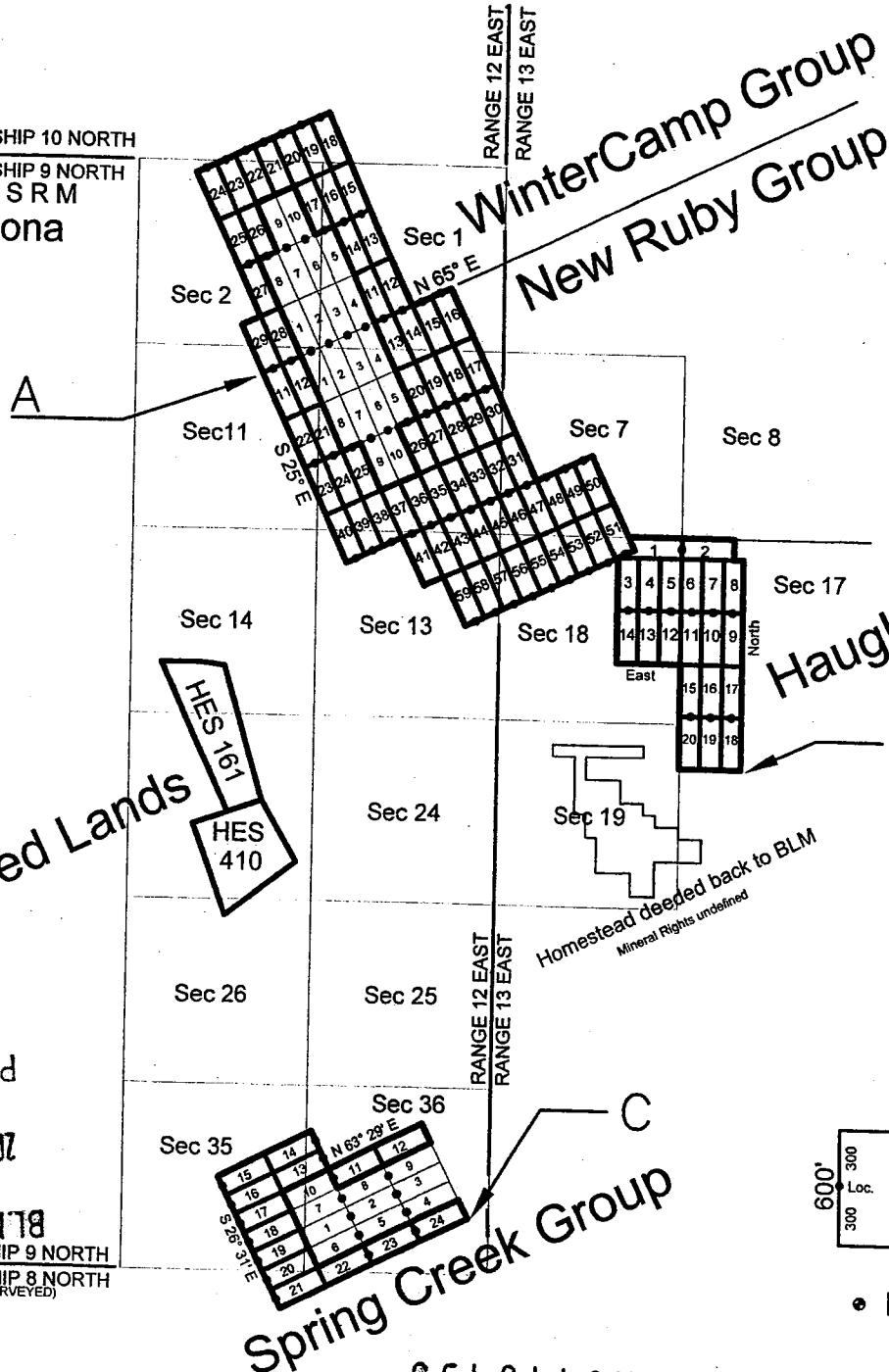
By: Ron Murphy

checked _____

2017-007590 NML Page: 1 of 2
08/07/2017 10:45:05 AM Receipt #: 17-5522
Rec Fee: \$9.00 New Ruby Exploration Llc
Gila County, Az, Sadie Jo Bingham, Recorder

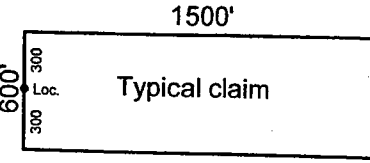


Gila County Arizona
 TOWNSHIP 10 NORTH
 TOWNSHIP 9 NORTH
 G & S R M



- A. N 34°08' 33.95" W. 111°05' 13.27"
- B. N 34°06' 45.5" W. 111°02' 26.02"
- C. N 34°04' 36.60" W. 111°02' 26.02"


RECEIVED
 TOWNSHIP 9 NORTH
 TOWNSHIP 8 NORTH
 (UNSURVEYED)
 BLM AZ STATE OFFICE



• Location Monument

Spring Creek Group
 AMC445935

2017-007590
 08/07/2017 10:45 AM
 Rec Fee: \$9.00
 Gila County, Az.
 Sadie Jo Birmingham, Recorder
 Page: 2 of 2
 Receipt #: 17-5522
 New Ruby Exploration LLC



LOCATION NOTICE OF LODE MINING CLAIM

This is a LOCATION notice of a LODE mining claim. The Locator of this claim is:

NEW RUBY EXPLORATION L.L.C

P. O. Box 957, Claypool, Ariz. 85532

The name of the claim is: NEW RUBY # 37

Part of the NEW RUBY Claim Group, these claims are contiguous, consisting of a group.

The Date of Location is 07-03-2017

This claim is 1500 ft. long and 600 ft. wide. The distance from this location monument to each end of the claim is 1 ft. in a Southeasterly, direction and 1499 ft. in a Northwesterly direction. The general course of this claim is N. 25° W.

This claim is marked by 6 posts 2" in diameter. From this location notice, S. 25° E. 1' to the S end center. S. 65° W., 300' to corner #1, then N. 25° W., 1500' to corner #2, Then N. 65° E., 300' to the N end center, Then N. 65° E., 300' to corner #3, Then S. 25° E., 1500' to corner #4, then S. 65° W., 300' to the S end center.

The location of this claim is in Section 13 Township 9 North, Range 12 East, Gila and Salt River Meridian, Gila County Arizona, Spring Creek Mining District.

The position of this location monument is approximately:

N 34° 07' 49.343" Latitude

W 111° 04' 20.078" Longitude (NAD83) and is :

S 88° 31' 37" W., 2487.11 ft. from the Northeast Corner of said Section 13, T9N, R12E, G&SRM.

SEE ATTACHED CLAIM GROUP MAP

Dated and posted on the ground this 3rd day of July, 2017

By: Ron Murphy

AMC 445936

RECEIVED
BLM AZ STATE OFFICE
2017 SEP 28 P 2:03
PHOENIX, ARIZONA

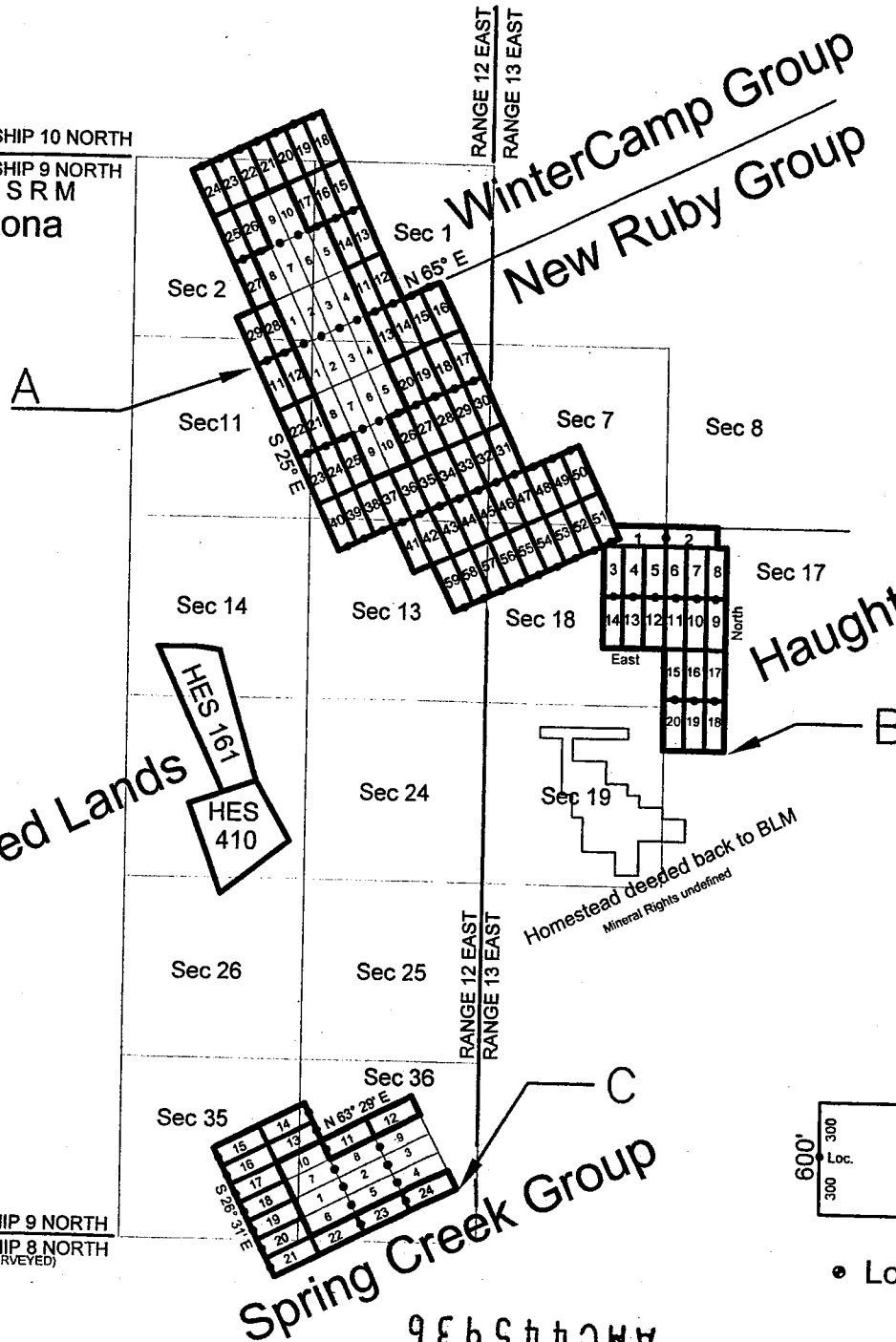
checked _____

Loc Pt. #

2017-007591 NML Page: 1 of 2
08/07/2017 10:45:05 AM Receipt #: 17-5522
Rec Fee: \$9.00 New Ruby Exploration Llc
Gila County, Az, Sadie Jo Bingham, Recorder



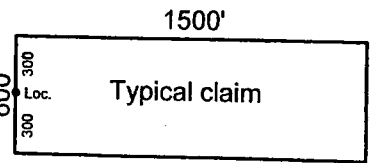
TOWNSHIP 10 NORTH
 TOWNSHIP 9 NORTH
 G & S R M
 Gila County Arizona



A. N 34°08' 33.95" W. 111°05' 13.27"
 B. N 34°06' 45.57" W. 111°02' 26.02"
 C. N 34°04' 36.60" W. 111°03' 55.67"

2017 SEP 28 2:03 PM
 RECEIVED
 BLM AZ STATE OFFICE

TOWNSHIP 9 NORTH
 TOWNSHIP 8 NORTH
 (UNSURVEYED)



• Location Monument

2017-007591
 08/07/2017 10:45
 Rec Fee: \$9.00
 Gila County, Az, Saddle Jo Bingham, Recorder
 Page: 2 of 2
 Receipt #: 17-5522
 New Ruby Exploration Lic



LOCATION NOTICE OF LODE MINING CLAIM

This is a LOCATION notice of a LODE mining claim. The Locator of this claim is:

NEW RUBY EXPLORATION L.L.C

P. O. Box 957, Claypool, Ariz. 85532

The name of the claim is: NEW RUBY # 38

Part of the NEW RUBY Claim Group, these claims are contiguous, consisting of a group.

The Date of Location is 07-03-2017

This claim is 1500 ft. long and 600 ft. wide. The distance from this location monument to each end of the claim is 1 ft. in a Southeasterly, direction and 1499 ft. in a Northwesterly direction. The general course of this claim is N. 25° W.

This claim is marked by 6 posts 2" in diameter. From this location notice, S. 25° E. 1' to the S end center. S. 65° W., 300' to corner #1, then N. 25° W., 1500' to corner #2, Then N. 65° E., 300' to the N end center, Then N. 65° E., 300' to corner #3, Then S. 25° E., 1500' to corner #4, then S. 65° W., 300' to the S end center.

The location of this claim is in Section 13 Township 9 North, Range 12 East, Gila and Salt River Meridian, Gila County Arizona, Spring Creek Mining District.

The position of this location monument is approximately:

N 34° 07' 46.795" Latitude

W 111° 04' 26.498" Longitude (NAD83) and is :

S 84° 01' 50" W., 3044.77 ft. from the Northeast Corner of said Section 13, T9N, R12E, G&SRM.

AMC445937

SEE ATTACHED CLAIM GROUP MAP

RECEIVED
BLM AZ STATE OFFICE

2017 SEP 28 P 2:03

PHOENIX, ARIZONA

Dated and posted on the ground this 3rd day of July, 2017

By: Ron Murphy

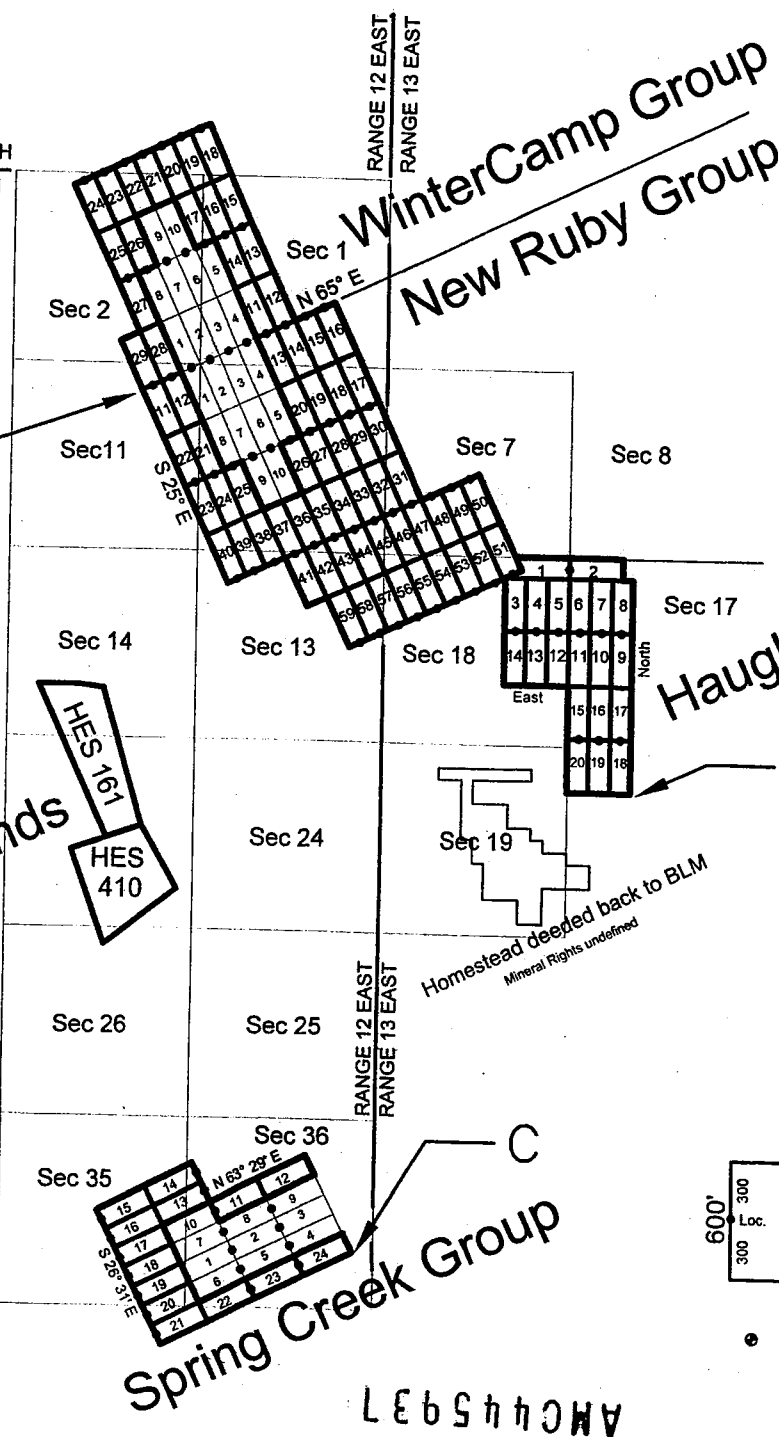
checked _____

Loc Pt. # _____

2017-007592 NML Page: 1 of 2
08/07/2017 10:45:05 AM Receipt #: 17-5522
Rec Fee: \$9.00 New Ruby Exploration Llc
Gila County, Az, Sadie Jo Bingham, Recorder

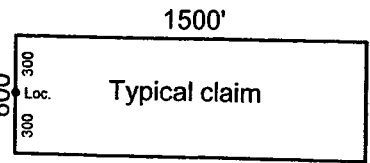


Gila County Arizona
 TOWNSHIP 10 NORTH
 TOWNSHIP 9 NORTH
 G & S R M



- A. N 34°08' 33.95" W. 111°05' 13.27"
- B. N 34°06' 45.57" W. 111°02' 26.02"
- C. N 34°04' 18.00" W. 111°05' 13.27"

RECEIVED
 BLM AZ STATE OFFICE
 TOWNSHIP 9 NORTH
 TOWNSHIP 8 NORTH
 (UNSURVEYED)



• Location Monument

AMC445937

2017-007592
 09/07/2017 10:45 AM
 Rec Fee: \$9.00
 Gila County, Az, Saddle Jo
 Phoenix, Arizona
 Recorder
 Page: 2 of 2
 Receipt #: 17-5522
 New Ruby Exploration, LLC



LOCATION NOTICE OF LODE MINING CLAIM

This is a LOCATION notice of a LODE mining claim. The Locator of this claim is:

NEW RUBY EXPLORATION L.L.C
P. O. Box 957, Claypool, Ariz. 85532

The name of the claim is: NEW RUBY # 39
Part of the NEW RUBY Claim Group, these claims are contiguous, consisting of a group.

The Date of Location is 07-03-2017
This claim is 1500 ft. long and 600 ft. wide. The distance from this location monument to each end of the claim is 1 ft. in a Southeasterly, direction and 1499 ft. in a Northwesterly direction. The general course of this claim is N. 25° W.

This claim is marked by 6 posts 2" in diameter. From this location notice, S. 25° E. 1' to the S end center. S. 65° W., 300' to corner #1, then N. 25° W., 1500' to corner #2, Then N. 65° E., 300' to the N end center, Then N. 65° E., 300' to corner #3, Then S. 25° E., 1500' to corner #4, then S. 65° W., 300' to the S end center.

The location of this claim is in Section 13 Township 9 North, Range 12 East, Gila and Salt River Meridian, Gila County Arizona, Spring Creek Mining District.

The position of this location monument is approximately:
N 34° 07' 44.248" Latitude
W 111° 04' 32.918" Longitude (NAD83) and is :

S 80° 56' 20" W., 3615.35 ft. from the Northeast Corner of said Section 13, T9N, R12E, G&SRM.

AMC445938

RECEIVED
BLM AZ STATE OFFICE
2017 SEP 28 P 2:03
PHOENIX, ARIZONA

SEE ATTACHED CLAIM GROUP MAP

Dated and posted on the ground this 3rd day of July, 2017

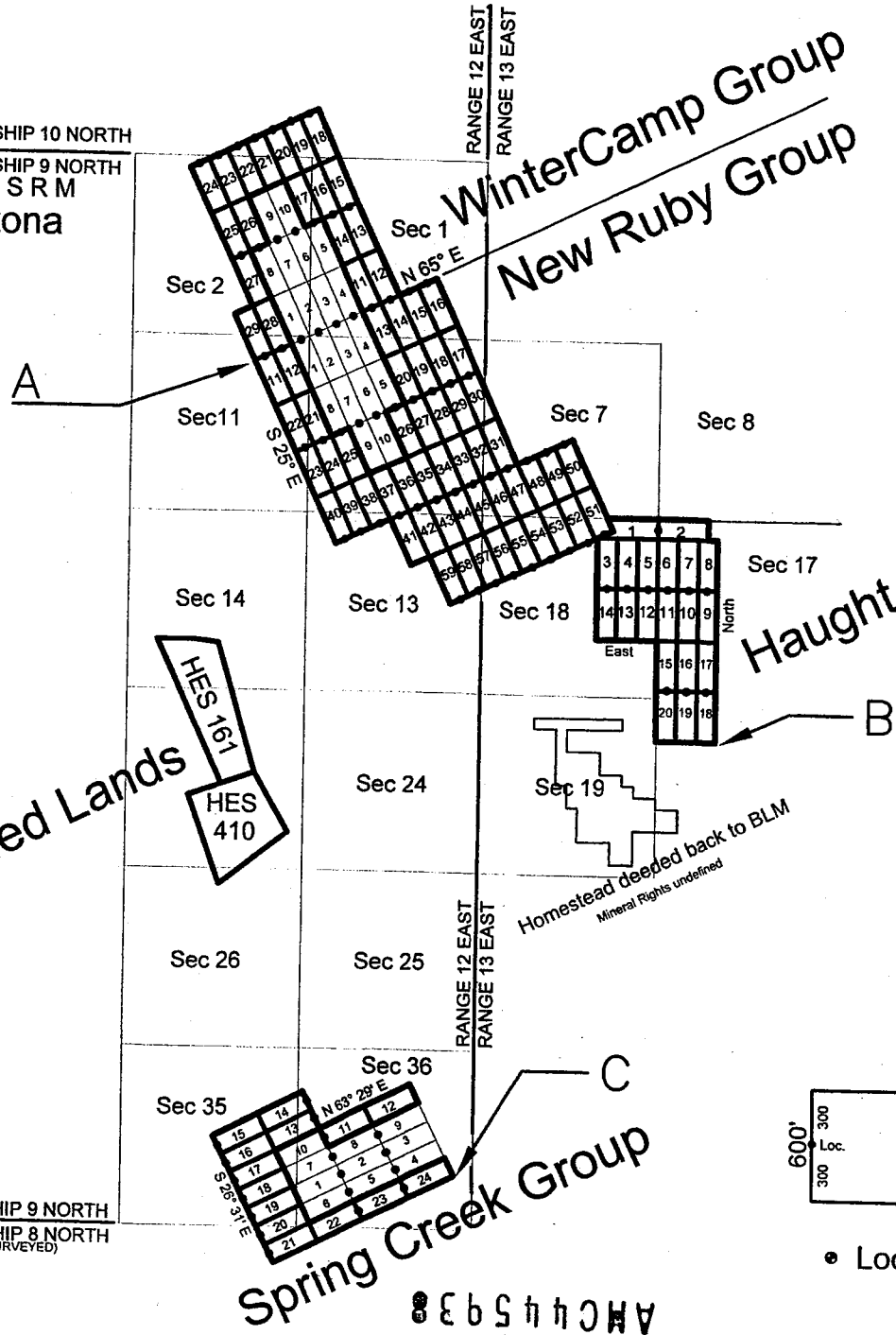
By: Ron Murphy

checked _____

Loc Pt. # _____



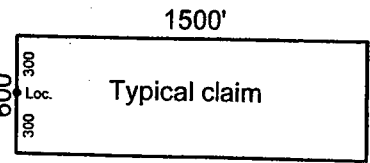
Gila County Arizona
 TOWNSHIP 10 NORTH
 TOWNSHIP 9 NORTH
 G & S R M



A. N 34°08' 33.95" W. 111°05' 13.27"
 B. N 34°06' 45.57" W. 111°02' 26.02"
 C. N 34°04' 36.60" W. 111°03' 55.67"

RECEIVED FROM AZ STATE OFFICE
 TOWNSHIP 9 NORTH
 TOWNSHIP 8 NORTH
 (UNSURVEYED)

Spring Creek Group
 AMC 445938



• Location Monument

2017-007593
 08/07/2017 10:45
 Rec Fee: \$9.00
 Gila County, Az, Sadie Jo Bingham, Recorder
 Page: 2 of 2
 Receipt #: 17-5522
 New Ruby Exploration, LLC



LOCATION NOTICE OF LODE MINING CLAIM

This is a LOCATION notice of a LODE mining claim. The Locator of this claim is:

NEW RUBY EXPLORATION L.L.C

P. O. Box 957, Claypool, Ariz. 85532

The name of the claim is: NEW RUBY # 40

Part of the NEW RUBY Claim Group, these claims are contiguous, consisting of a group.

The Date of Location is 07-03-2017

This claim is 1500 ft. long and 600 ft. wide. The distance from this location monument to each end of the claim is 1 ft. in a Southeasterly, direction and 1499 ft. in a Northwesterly direction. The general course of this claim is N. 25° W.

This claim is marked by 6 posts 2" in diameter. From this location notice, S. 25° E. 1' to the S end center. S. 65° W., 300' to corner #1, then N. 25° W., 1500' to corner #2, Then N. 65° E., 300' to the N end center, Then N. 65° E., 300' to corner #3, Then S. 25° E., 1500' to corner #4, then S. 65° W., 300' to the S end center.

The location of this claim is in Section 13 Township 9 North, Range 12 East, Gila and Salt River Meridian, Gila County Arizona, Spring Creek Mining District.

The position of this location monument is approximately:

N 34° 07' 41.700" Latitude

W 111° 04' 39.338" Longitude (NAD83) and is :

S 78° 41' 40" W., 4193.58 ft. from the Northeast Corner of said Section 13, T9N, R12E, G&SRM.

AMC445939

SEE ATTACHED CLAIM GROUP MAP

Dated and posted on the ground this 3rd day of July, 2017

By: Ron Murphy

PHOENIX, ARIZONA

2017 SEP 28 P 2:03

RECEIVED
BLM AZ STATE OFFICE

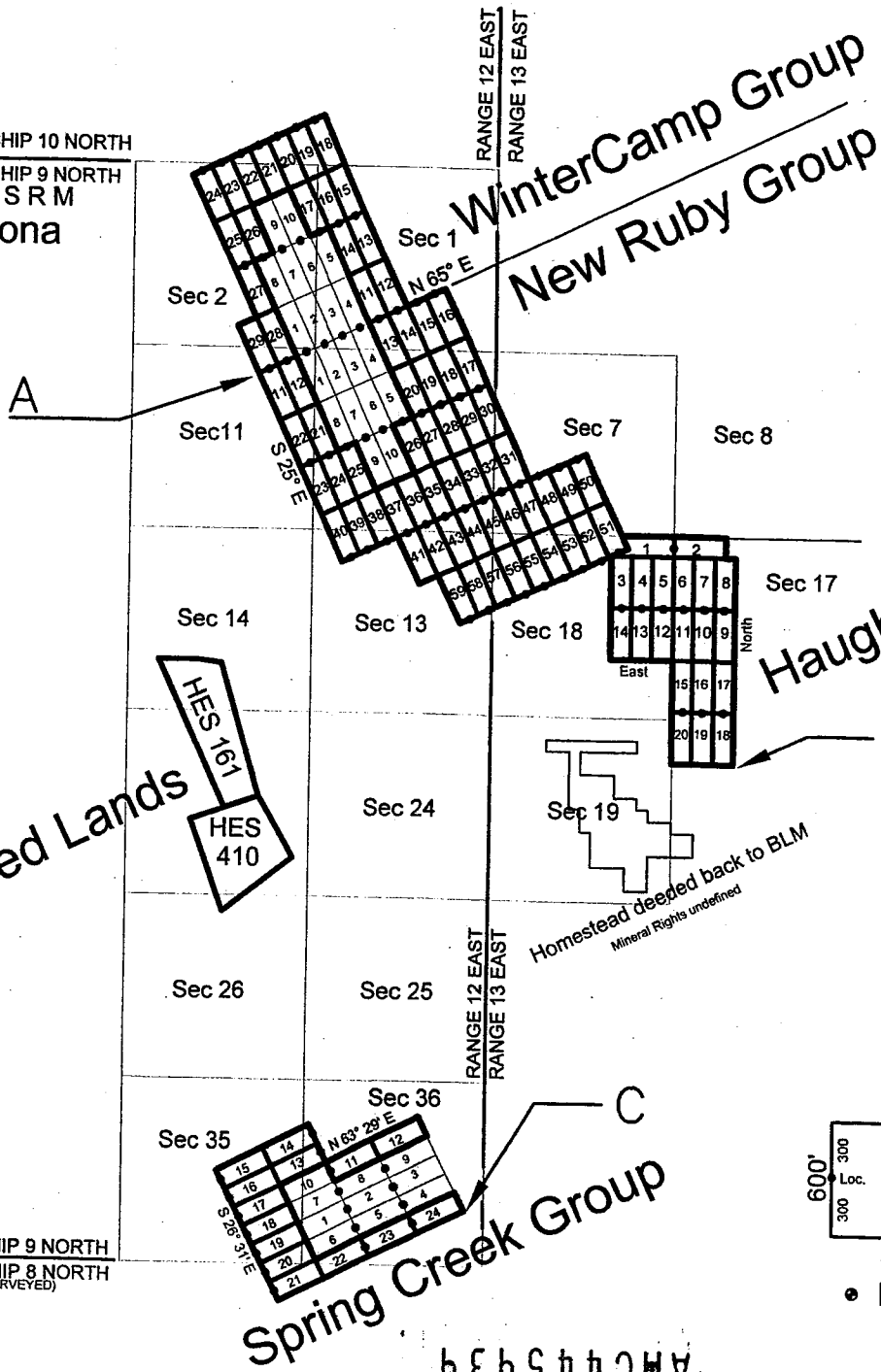
checked _____

Loc Pt. # _____

2017-007594 NML Page: 1 of 2
08/07/2017 10:45:05 AM Receipt #: 17-5522
Rec Fee: \$9.00 New Ruby Exploration Llc
Gila County, Az, Sadie Jo Bingham, Recorder

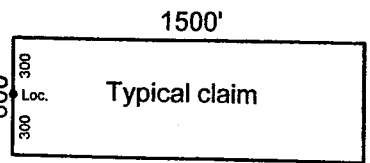


Gila County Arizona
 TOWNSHIP 10 NORTH
 TOWNSHIP 9 NORTH
 G & S R M



A. N 34°08' 33.95" W. 111°05' 13.27"
 B. N 34°06' 45.87" W. 111°02' 26.02"
 C. N 34°04' 36.69" W. 111°03' 55.07"

RECEIVED
 BLM AZ STATE OFFICE
 TOWNSHIP 9 NORTH
 TOWNSHIP 8 NORTH
 (UNSURVEYED)




• Location Monument

Spring Creek Group

AMC445939

2017-007594
 08/07/2017 10:45
 Rec Fee: \$9.00
 Gila County, Az, Saddle Jo Blinham, Recorder
 Page: 2 of 2
 Receipt #: 17-5522
 New Ruby Exploration, LLC



LOCATION NOTICE OF LODE MINING CLAIM

This is a LOCATION notice of a LODE mining claim. The Locator of this claim is:

NEW RUBY EXPLORATION L.L.C
P. O. Box 957, Claypool, Ariz. 85532

The name of the claim is: NEW RUBY #41

Part of the NEW RUBY Claim Group, these claims are contiguous, consisting of a group.

The Date of Location is 07-03-2017

This claim is 1500 ft. long and 600 ft. wide. The distance from this location monument to each end of the claim is 1 ft. in a Northwesterly, direction and 1499 ft. in a Southeasterly direction. The general course of this claim is S. 25° E.

This claim is marked by 6 posts 2" in diameter. From this location notice, N. 25° W. 1' to the N end center. Then N. 65° E., 300' to corner #1, then S. 25° E., 1500' to corner #2, Then S. 65° W., 300' to the S end center, Then S. 65° W., 300' to corner #3, Then N. 25° W., 1500' to corner #4, then N. 65° E., 300' to the N end center.

The location of this claim is in Section 13, Township 9 North, Range 12 East, Gila and Salt River Meridian, Gila County Arizona. Spring Creek Mining District.

The position of this location monument is approximately:

N 34° 07' 49.343" Latitude

W 111° 04' 20.078" Longitude (NAD83) and is :

S 88° 31' 37" W., 2487.11 ft. from the Northeast Corner of said Section 13, T9N, R12E, G&SRM..

AMC445940

SEE ATTACHED CLAIM GROUP MAP

Dated and posted on the ground this 3rd day of July, 2017

By: Ron Murphy

PHOENIX, ARIZONA

2017 SEP 28 P 2:03

RECEIVED
BLMAZ STATE OFFICE

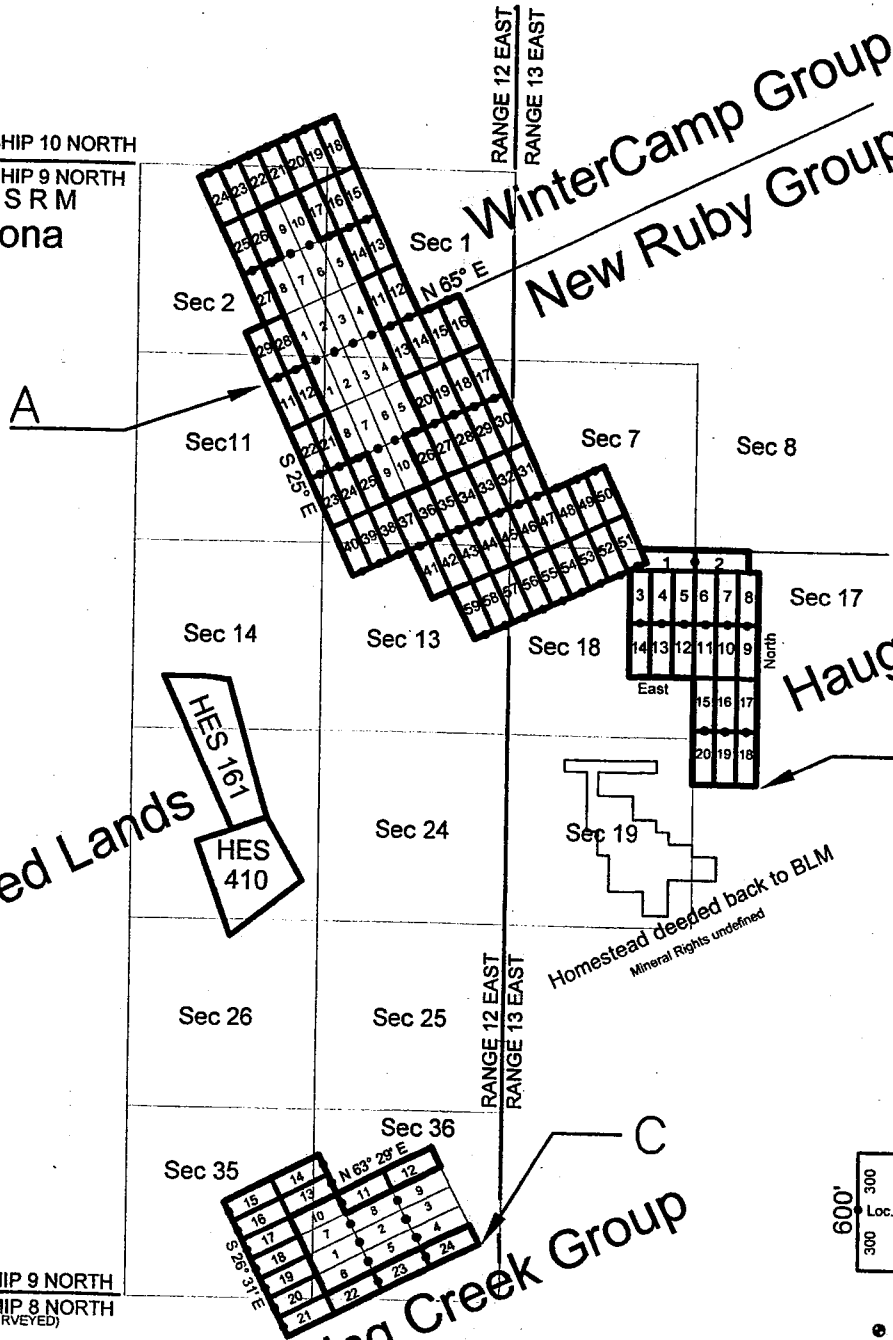
checked _____

Loc Pt. # _____

2017-007595 NML Page: 1 of 2
08/07/2017 10:45:05 AM Receipt #: 17-5522
Rec Fee: \$9.00 New Ruby Exploration Llc
Gila County, Az, Sadie Jo Bingham, Recorder



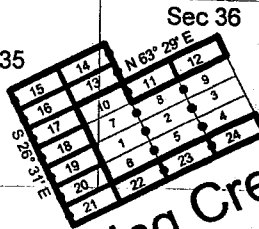
TOWNSHIP 10 NORTH
TOWNSHIP 9 NORTH
G & S R M
Gila County Arizona



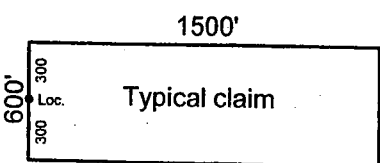
A. N 34°08' 33.95" W. 111°05' 13.27"
 B. N 34°06' 45.57" W. 111°02' 26.02"
 C. N 34°04' 36.60" W. 111°03' 55.67"

RECEIVED
BLM AZ STATE OFFICE

TOWNSHIP 9 NORTH
TOWNSHIP 8 NORTH
(UNSURVEYED)



Spring Creek Group



• Location Monument

AMC 45940

2017-007595
 08/07/2017 10:45:00
 Rec Fee: \$9.00
 Gila County, Az, Saddle Jo
 Bingham, Recorder
 Page: 2 of 2
 Receipt #: 17-5522
 Exploration Lio
 New Ruby



LOCATION NOTICE OF LODE MINING CLAIM

This is a LOCATION notice of a LODE mining claim. The Locator of this claim is:

NEW RUBY EXPLORATION L.L.C
P. O. Box 957, Claypool, Ariz. 85532

The name of the claim is: NEW RUBY #42
Part of the NEW RUBY Claim Group, these claims are contiguous, consisting of a group.

The Date of Location is 07-03-2017
This claim is 1500 ft. long and 600 ft. wide. The distance from this location monument to each end of the claim is 1 ft. in a Northwesterly, direction and 1499 ft. in a Southeasterly direction. The general course of this claim is S. 25° E.

This claim is marked by 6 posts 2" in diameter. From this location notice, N. 25° W. 1' to the N end center. Then N. 65° E., 300' to corner #1, then S. 25° E., 1500' to corner #2, Then S. 65° W., 300' to the S end center, Then S. 65° W., 300' to corner #3, Then N. 25° W., 1500' to corner #4, then N. 65° E., 300' to the N end center.

The location of this claim is in Section 12, Township 9 North, Range 12 East, Gila and Salt River Meridian, Gila County Arizona. Spring Creek Mining District.

The position of this location monument is approximately:
N 34° 07' 51.890" Latitude
W 111° 04' 13.658" Longitude (NAD83) and is :

N 84° 27' 14" W., 1953.46 ft. from the Southeast Corner of said Section 12, T9N, R12E, G&SRM.

AMC 445941

SEE ATTACHED CLAIM GROUP MAP

Dated and posted on the ground this 3rd day of July, 2017

By: Ron Murphy

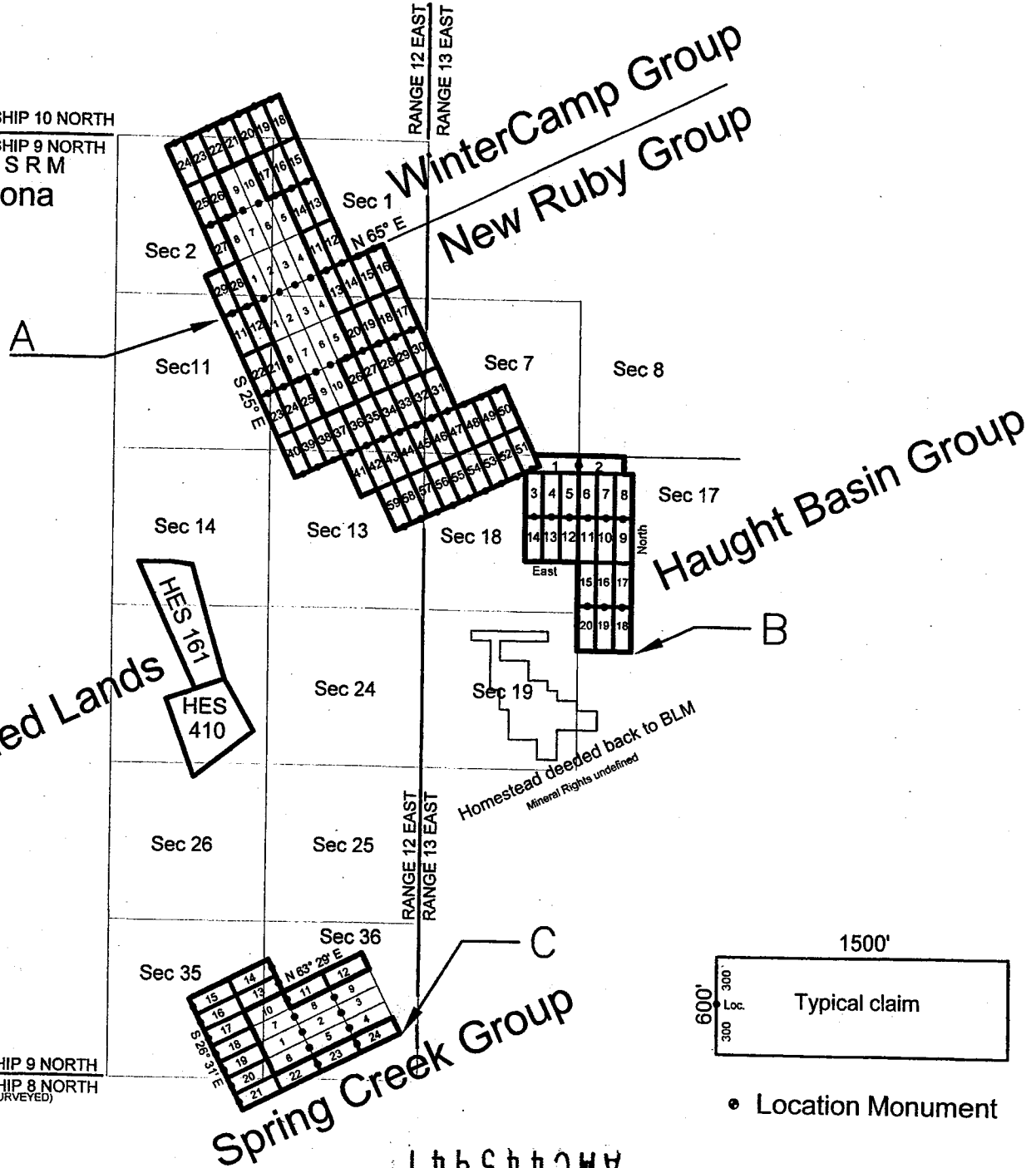
RECEIVED
BLM AZ STATE OFFICE
2017 SEP 28 P 2:03
PHOENIX, ARIZONA

checked _____

Loc Pt. # 2017-007596 NML Page: 1 of 2
08/07/2017 10:45:05 AM Receipt #: 17-5522
Rec Fee: \$9.00 New Ruby Exploration Lic
Gila County, Az, Sadie Jo Bingham, Recorder

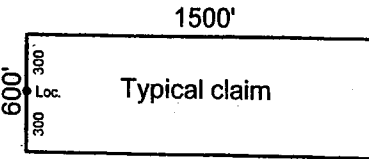


Gila County Arizona
 TOWNSHIP 10 NORTH
 TOWNSHIP 9 NORTH
 G & S R M



A. N 34°08' 33.95" W. 111°05' 13.27"
 B. N 34°06' 40.87" W. 111°02' 26.02"
 C. N 34°04' 36.60" W. 111°03' 09.67"


RECEIVED
 BLM AZ STATE OFFICE
 TOWNSHIP 9 NORTH
 TOWNSHIP 8 NORTH
 (UNSURVEYED)



• Location Monument

AMCH45941

2017-007596
 08/07/2017 10:45:11
 Rec. Fee: \$9.00
 Gila County, Ariz. Sale Jo
 Phoenix, Arizona
 Recorder
 New Ruby Exploration Llc
 Page: 2 of 2
 Receipt #: 17-5522



LOCATION NOTICE OF LODE MINING CLAIM

This is a LOCATION notice of a LODE mining claim. The Locator of this claim is:

NEW RUBY EXPLORATION L.L.C
P. O. Box 957, Claypool, Ariz. 85532

The name of the claim is: NEW RUBY #43
Part of the NEW RUBY Claim Group, these claims are contiguous, consisting of a group.

The Date of Location is 07-03-2017
This claim is 1500 ft. long and 600 ft. wide. The distance from this location monument to each end of the claim is 1 ft. in a Northwesterly, direction and 1499 ft. in a Southeasterly direction. The general course of this claim is S. 25° E.

This claim is marked by 6 posts 2" in diameter. From this location notice, N. 25° W. 1' to the N end center. Then N. 65° E., 300' to corner #1, then S. 25° E., 1500' to corner #2, Then S. 65° W., 300' to the S end center, Then S..65° W., 300' to corner #3, Then N. 25° W., 1500' to corner #4, then N. 65° E., 300' to the N end center.

The location of this claim is in Section 12, Township 9 North, Range 12 East, Gila and Salt River Meridian, Gila County Arizona. Spring Creek Mining District.

The position of this location monument is approximately:
N 34° 07' 54.437" Latitude
W 111° 04' 07.238" Longitude (NAD83) and is :

N 72° 31' 25" W., 1470.21 ft. from Southeast Corner of said Section 12,, T9N, R12E, G&SRM.

AMC445942

SEE ATTACHED CLAIM GROUP MAP

Dated and posted on the ground this 3rd day of July, 2017

By: Ron Murphy

RECEIVED
BLM AZ STATE OFFICE
2017 SEP 28 P 2:03
PHOENIX, ARIZONA

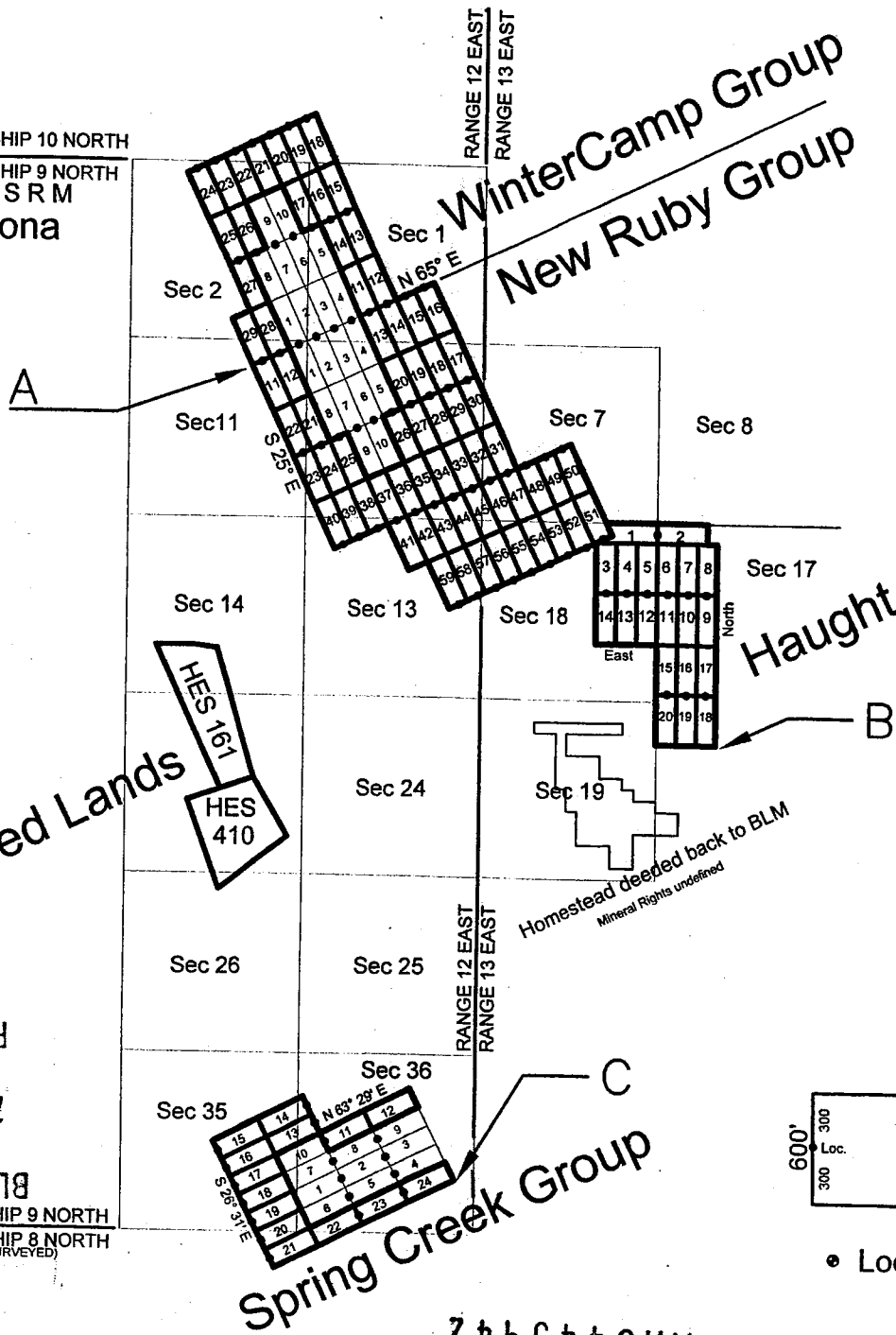
checked _____

Loc Pt. # _____

2017-007597 NML Page: 1 of 2
08/07/2017 10:45:05 AM Receipt #: 17-5522
Rec Fee: \$9.00 New Ruby Exploration Lic
Gila County, Az, Sadie Jo Bingham, Recorder

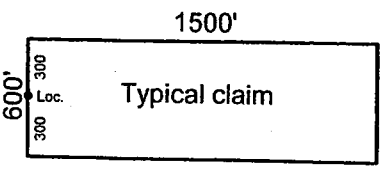


Gila County Arizona
 TOWNSHIP 10 NORTH
 TOWNSHIP 9 NORTH
 G & S R M



A. N 34°08' 33.95" W. 111°05' 13.27"
 B. N 34°06' 45.57" W. 111°02' 26.02"
 C. N 34°04' 36.99" W. 111°02' 26.02"

RECEIVED
 BLM AZ STATE OFFICE
 TOWNSHIP 9 NORTH
 TOWNSHIP 8 NORTH
 (UNSURVEYED)




• Location Monument

Spring Creek Group

AMC445942

2017-007597
 09/07/2017 10:45:11 AM
 Rec Fee: \$9.00
 Gila County, Ariz.
 New Ruby Exploration Llc
 Sadie Jo Birmingham, Recorder
 Page: 2 of 2
 Receipt #: 17-5522



LOCATION NOTICE OF LODE MINING CLAIM

This is a LOCATION notice of a LODE mining claim. The Locator of this claim is:

NEW RUBY EXPLORATION L.L.C

P. O. Box 957, Claypool, Ariz. 85532

The name of the claim is: NEW RUBY #44

Part of the NEW RUBY Claim Group, these claims are contiguous, consisting of a group.

The Date of Location is 07-03-2017

This claim is 1500 ft. long and 600 ft. wide. The distance from this location monument to each end of the claim is 1 ft. in a Northwesterly, direction and 1499 ft. in a Southeasterly direction. The general course of this claim is S. 25° E.

This claim is marked by 6 posts 2" in diameter. From this location notice, N. 25° W. 1' to the N end center. Then N. 65° E., 300' to corner #1, then S. 25° E., 1500' to corner #2, Then S. 65° W., 300' to the S end center, Then S. 65° W., 300' to corner #3, Then N. 25° W., 1500' to corner #4, then N. 65° E., 300' to the N end center.

The location of this claim is in Section 12, Township 9 North, Range 12 East, Gila and Salt River Meridian, Gila County Arizona. Spring Creek Mining District.

The position of this location monument is approximately:

N 34° 07' 56.985" Latitude

W 111° 04' 00.817" Longitude (NAD83) and is :

N 51° 05' 58" W., 1105.54 ft. from the Northeast Southeast Corner of said Section 12,, T9N, R12E, G&SRM.

SEE ATTACHED CLAIM GROUP MAP

Dated and posted on the ground this 3rd day of July, 2017

By: Ron Murphy

AMC445943

RECEIVED
BLM AZ STATE OFFICE
2017 SEP 28 P 2:03
PHOENIX, ARIZONA

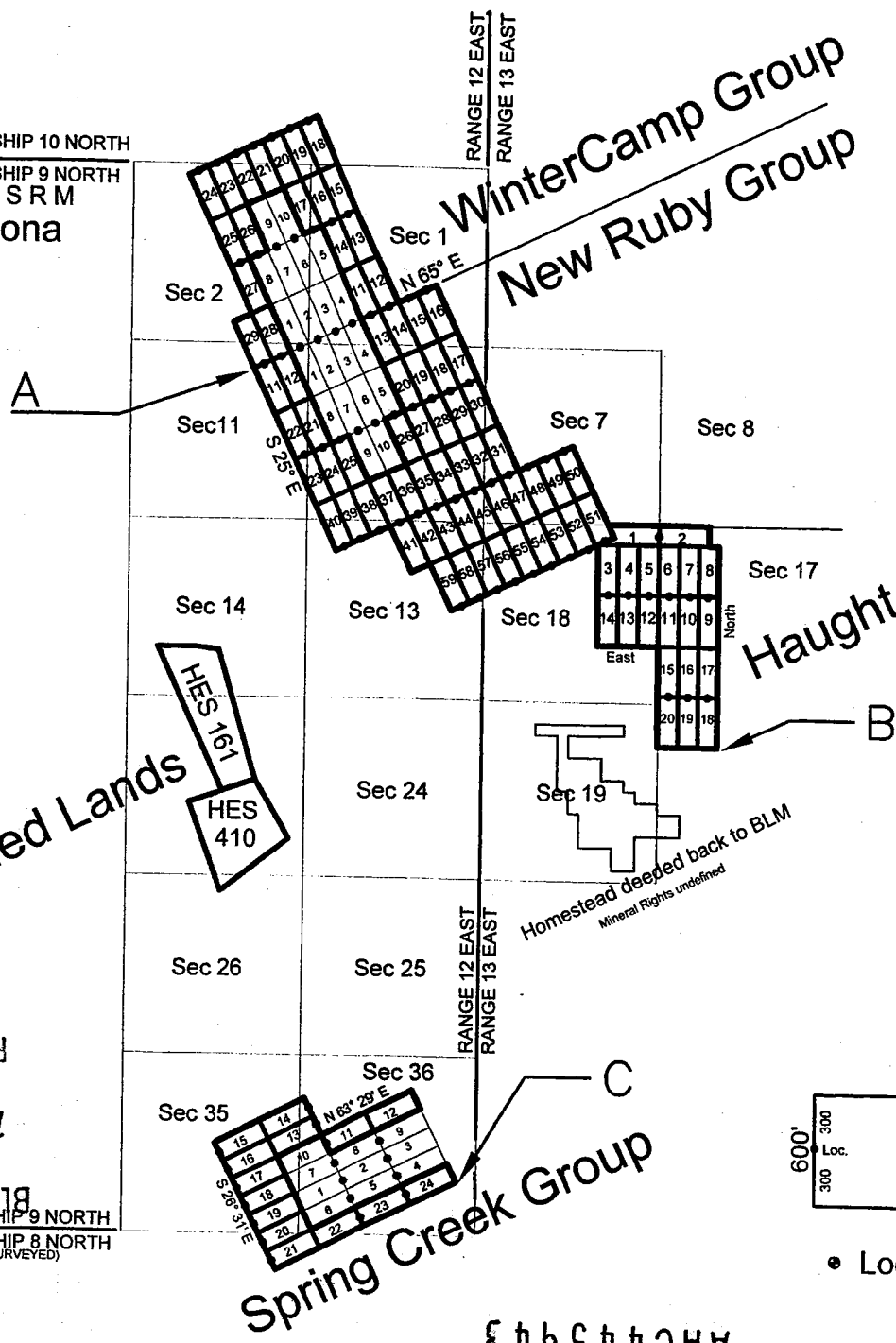
checked _____

Loc Pt. # _____

2017-007598 NML Page: 1 of 2
08/07/2017 10:45:05 AM Receipt #: 17-5522
Rec Fee: \$9.00 New Ruby Exploration Lic
Gila County, Az, Sadie Jo Bingham, Recorder



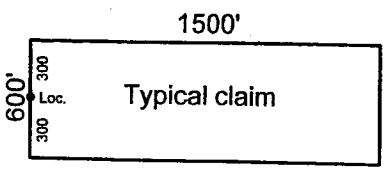
Gila County Arizona
 TOWNSHIP 10 NORTH
 TOWNSHIP 9 NORTH
 G & S R M



- A. N 34°08' 33.95" W. 111°05' 13.27"
- B. N 34°06' 45.57" W. 111°02' 28.02"
- C. N 34°04' 36.60" W. 111°03' 55.67"

RECEIVED
 BLM AZ STATE OFFICE
 TOWNSHIP 9 NORTH
 TOWNSHIP 8 NORTH
 (UNSURVEYED)

Spring Creek Group
 AMC445943



• Location Monument

2017-007598
 08/07/2017 10:45 AM
 Rec Fee: \$9.00
 Gila County, Az, Sadie Jo Bingham, Recorder
 Page: 2 of 2
 Receipt #: 17-5522
 New Ruby Exploration LLC



LOCATION NOTICE OF LODE MINING CLAIM

This is a LOCATION notice of a LODE mining claim. The Locator of this claim is:

NEW RUBY EXPLORATION L.L.C
P. O. Box 957, Claypool, Ariz. 85532

The name of the claim is: NEW RUBY #45
Part of the NEW RUBY Claim Group, these claims are contiguous, consisting of a group.

The Date of Location is 07-03-2017
This claim is 1500 ft. long and 600 ft. wide. The distance from this location monument to each end of the claim is 1 ft. in a Northwesterly, direction and 1499 ft. in a Southeasterly direction. The general course of this claim is S. 25° E.

This claim is marked by 6 posts 2" in diameter. From this location notice, N. 25° W. 1' to the N end center. Then N. 65° E., 300' to corner #1, then S. 25° E., 1500' to corner #2, Then S. 65° W., 300' to the S end center, Then S..65° W., 300' to corner #3, Then N. 25° W., 1500' to corner #4, then N. 65° E., 300' to the N end center.

The location of this claim is in Section 12, Township 9 North, Range 12 East, Gila and Salt River Meridian, Gila County Arizona. Spring Creek Mining District.

The position of this location monument is approximately:
N 34° 07' 59.532" Latitude
W 111° 03' 54.396" Longitude (NAD83) and is :

N 18° 35' 03" W., 999.07 ft. from the Southeast Corner of said Section 12,, T9N, R12E, G&SRM.

SEE ATTACHED CLAIM GROUP MAP

Dated and posted on the ground this 3rd day of July, 2017

By: Roy Murphy

AMC445944

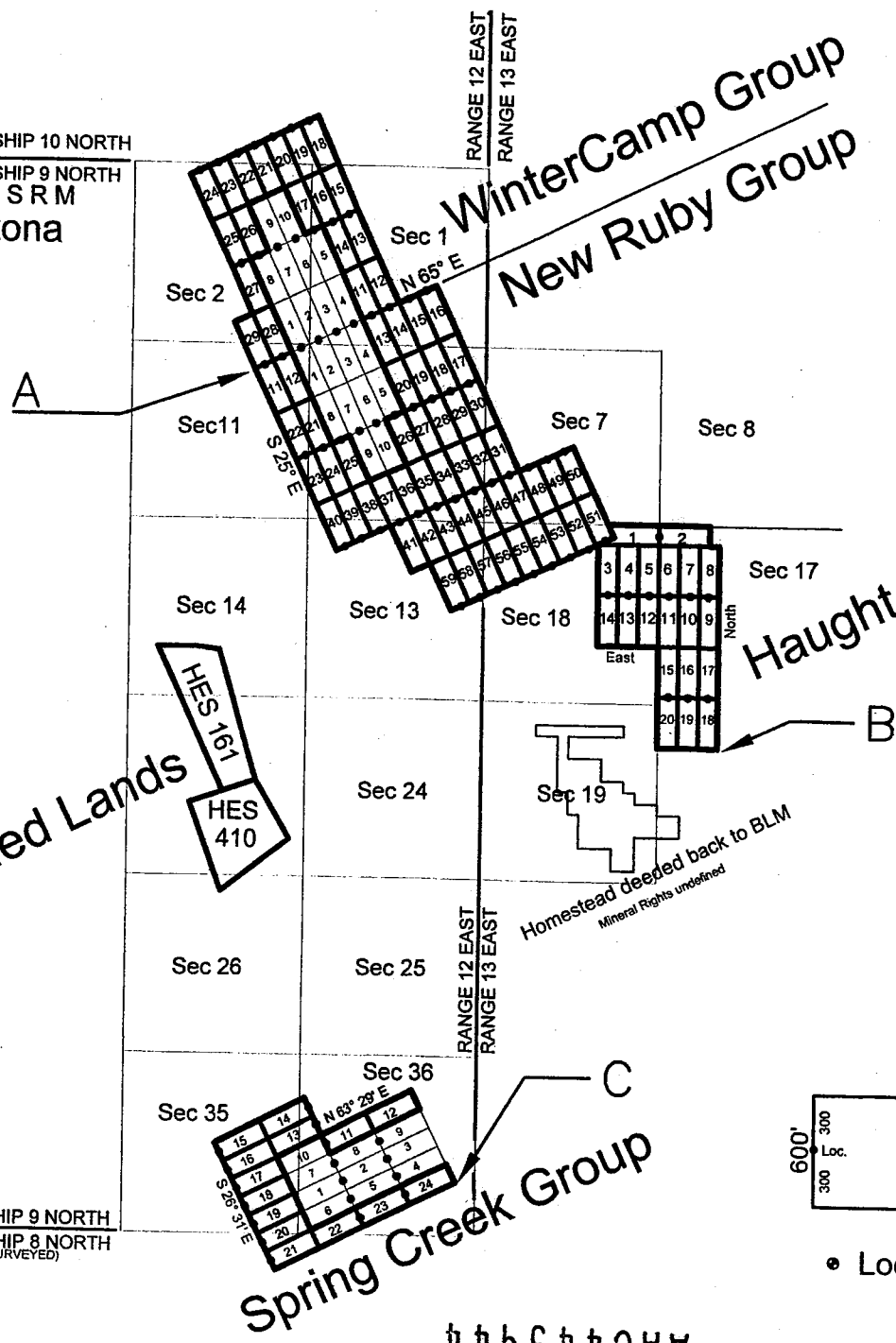
RECEIVED
BLM AZ STATE OFFICE
2017 SEP 28 P 2:03
PHOENIX, ARIZONA

checked _____

2017-007599 NML Page: 1 of 2
08/07/2017 10:45:05 AM Receipt #: 17-5522
Rec Fee: \$9.00 New Ruby Exploration Llc
Gila County, Az, Sadie Jo Bingham, Recorder



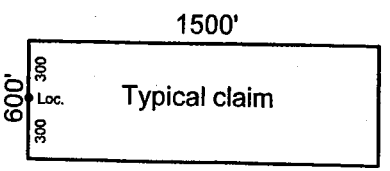
TOWNSHIP 10 NORTH
 TOWNSHIP 9 NORTH
 G & S R M
 Gila County Arizona



- A. N 34°08' 33.95" W. 111°05' 13.27"
- B. N 34°06' 45.67" W. 111°02' 26.02"
- C. N 34°04' 36.60" W. 111°03' 55.67"

RECEIVED
 BLMAZ STATE OFFICE
 2017 SEP 28 P 2:03 PM

TOWNSHIP 9 NORTH
 TOWNSHIP 8 NORTH
 (UNSURVEYED)



• Location Monument

Spring Creek Group
 AMCH5944

2017-007599
 09/07/2017 10:45
 Rec Fee: \$9.00
 Gila County, Az, Saddle Jo Bingham, Recorder
 Page: 2 of 2
 Receipt #: 17-5522
 New Ruby Exploration L10



LOCATION NOTICE OF LODE MINING CLAIM

This is a LOCATION notice of a LODE mining claim. The Locator of this claim is:

NEW RUBY EXPLORATION L.L.C
P. O. Box 957, Claypool, Ariz. 85532

The name of the claim is: NEW RUBY #46

Part of the NEW RUBY Claim Group, these claims are contiguous, consisting of a group.

The Date of Location is 07-03-2017

This claim is 1500 ft. long and 600 ft. wide. The distance from this location monument to each end of the claim is 1 ft. in a Northwesterly, direction and 1499 ft. in a Southeasterly direction. The general course of this claim is S. 25° E.

This claim is marked by 6 posts 2" in diameter. From this location notice, N. 25° W. 1' to the N end center. Then N. 65° E., 300' to corner #1, then S. 25° E., 1500' to corner #2, Then S. 65° W., 300' to the S end center, Then S..65° W., 300' to corner #3, Then N. 25° W., 1500' to corner #4, then N. 65° E., 300' to the N end center.

The location of this claim is in Section 7, Township 9 North, Range 13 East, Gila and Salt River Meridian, Gila County Arizona. Spring Creek Mining District.

The position of this location monument is approximately:

N 34° 08' 02.079" Latitude

W 111° 03' 47.976" Longitude (NAD83) and is :

N 10° 33' 22" E., 1220.35 ft. from Southwest Corner of said Section 7, T9N, R13E, G&SRM.

AMC445945

SEE ATTACHED CLAIM GROUP MAP

Dated and posted on the ground this 3rd day of July, 2017.

By: Ron Murphy

RECEIVED
BLM AZ STATE OFFICE
2017 SEP 28 P 2:03
PHOENIX, ARIZONA

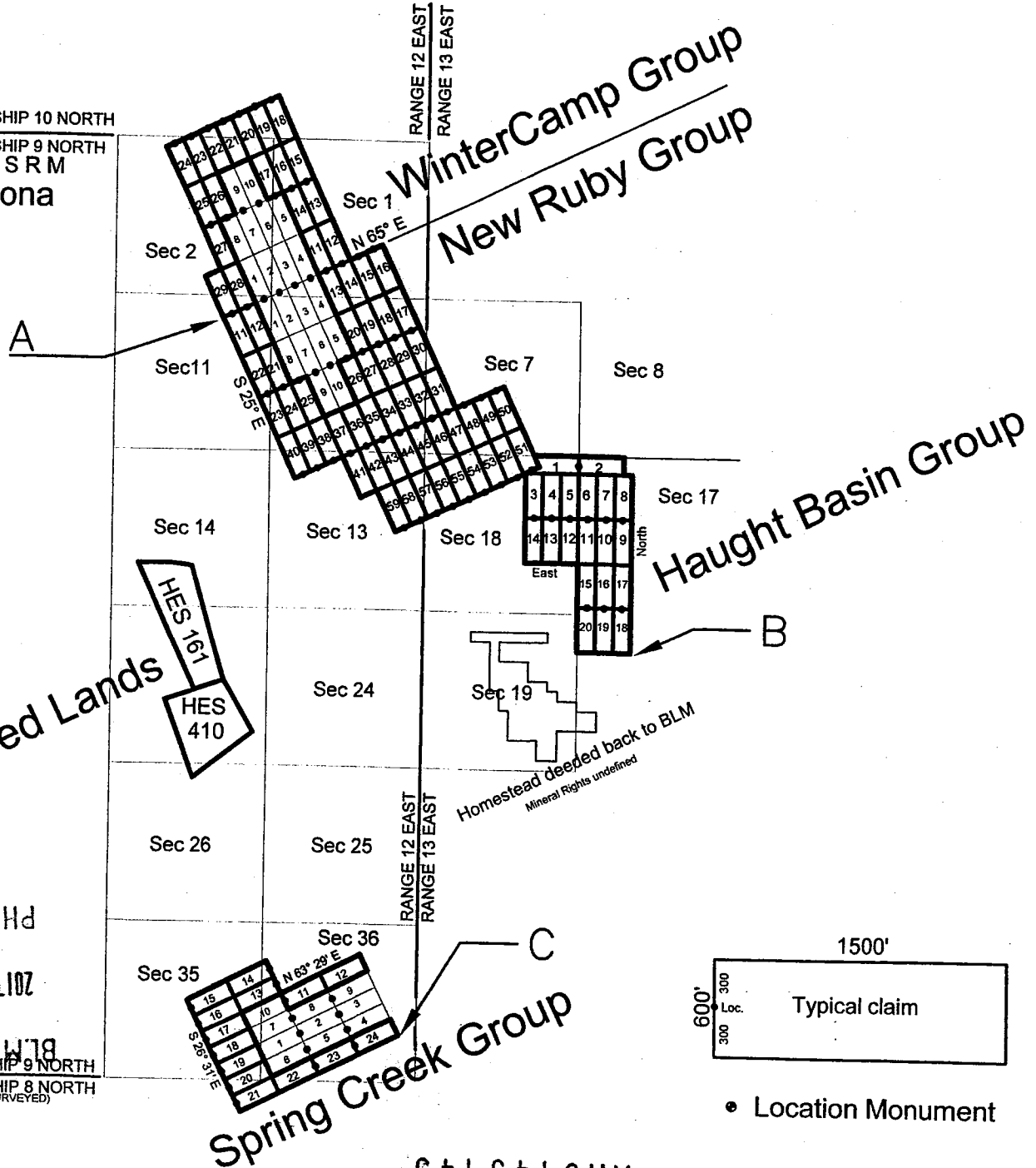
checked _____

Loc Pt. # _____

2017-007600 NML Page: 1 of 2
08/07/2017 10:45:05 AM Receipt #: 17-5522
Rec Fee: \$9.00 New Ruby Exploration Lic
Gila County, Az, Sadie Jo Bingham, Recorder



Gila County Arizona
 TOWNSHIP 10 NORTH
 TOWNSHIP 9 NORTH
 G & S R M



A. N 34°08' 33.95" W. 111°05' 13.27"
 B. N 34°06' 45.57" W. 111°02' 26.02"
 C. N 34°04' 36.60" W. 111°03' 55.67"

RECEIVED
 BLM STATE OFFICE
 TOWNSHIP 9 NORTH
 TOWNSHIP 8 NORTH
 (UNSURVEYED)

Spring Creek Group
 AMCH45945

2017-007600
 08/07/2017 10:45:05 AM
 Rec Fee: \$9.00
 Gila County, Az, Saddle Jo
 Birmingham, Recorder
 Page: 2 of 2
 Receipt #: 17-5522
 New Ruby Exploration, LLC



LOCATION NOTICE OF LODE MINING CLAIM

This is a LOCATION notice of a LODE mining claim. The Locator of this claim is:

NEW RUBY EXPLORATION L.L.C
P. O. Box 957, Claypool, Ariz. 85532

The name of the claim is: NEW RUBY #47
Part of the NEW RUBY Claim Group, these claims are contiguous, consisting of a group.

The Date of Location is 07-03-2017
This claim is 1500 ft. long and 600 ft. wide. The distance from this location monument to each end of the claim is 1 ft. in a Northwesterly, direction and 1499 ft. in a Southeasterly direction. The general course of this claim is S. 25° E.

This claim is marked by 6 posts 2" in diameter. From this location notice, N. 25° W. 1' to the N end center. Then N. 65° E., 300' to corner #1, then S. 25° E., 1500' to corner #2, Then S. 65° W., 300' to the S end center, Then S..65° W., 300' to corner #3, Then N. 25° W., 1500' to corner #4, then N. 65° E., 300' to the N end center.

The location of this claim is in Section 7, Township 9 North, Range 13 East, Gila and Salt River Meridian, Gila County Arizona. Spring Creek Mining District.

The position of this location monument is approximately:
N 34° 08' 04.626" Latitude
W 111° 03' 41.555" Longitude (NAD83) and is :

N 27° 47' 34" E., 1641.83 ft. from the Southwest Corner of said Section 7, T9N, R13E, G&SRM.

AMC445946

RECEIVED
BLM AZ STATE OFFICE

2017 SEP 28 P 2:04

PHOENIX, ARIZONA

SEE ATTACHED CLAIM GROUP MAP

Dated and posted on the ground this 3rd day of July, 2017

By: Ron Murphy

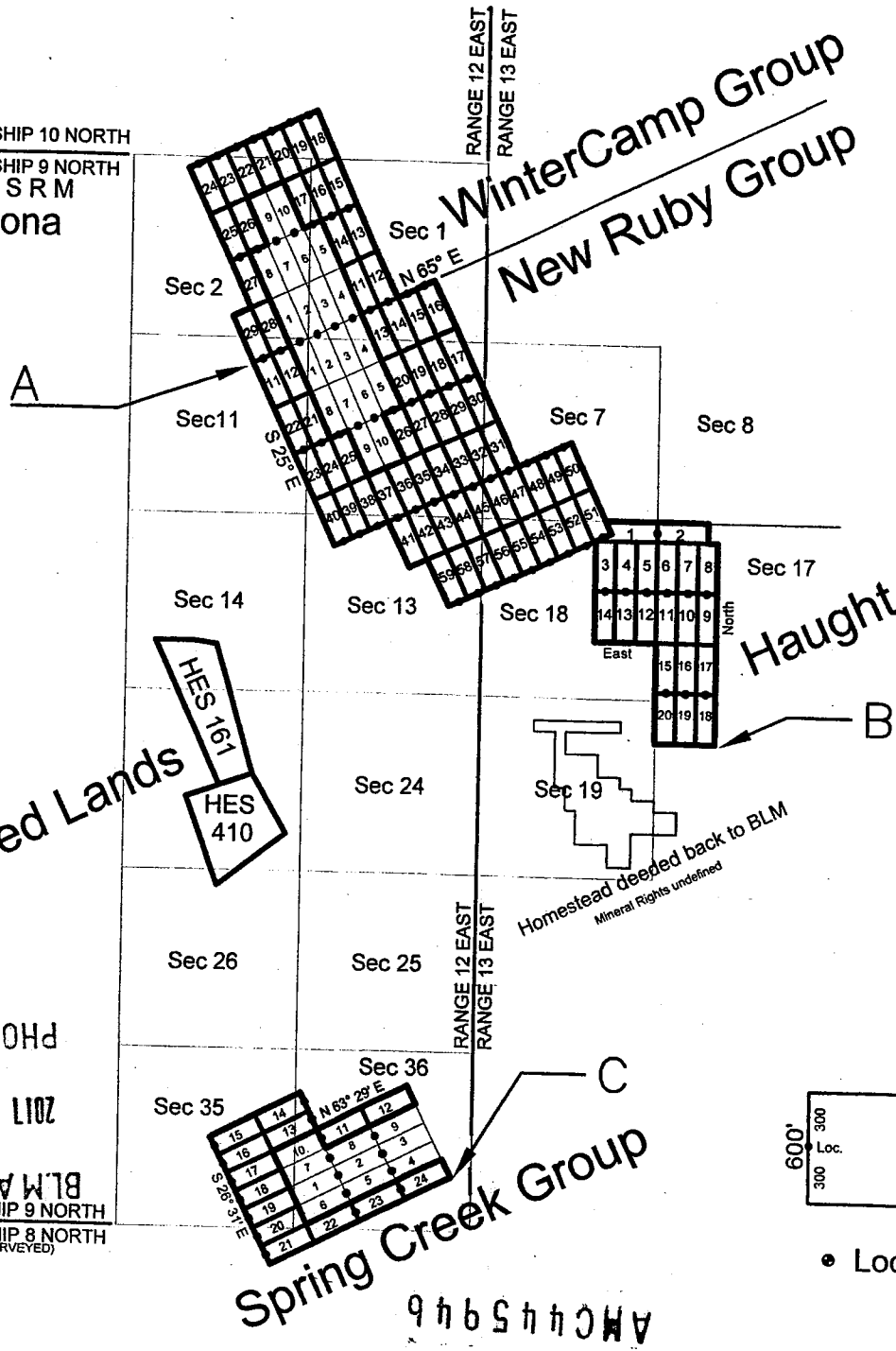
checked _____

Loc Pt. # _____

2017-007601 NML Page: 1 of 2
08/07/2017 10:45:05 AM Receipt #: 17-5522
Rec Fee: \$9.00 New Ruby Exploration Lic
Gila County, Az, Sadie Jo Bingham, Recorder

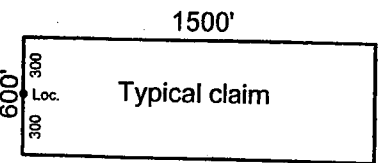


TOWNSHIP 10 NORTH
 TOWNSHIP 9 NORTH
 G & S R M
 Gila County Arizona



A. N 34°08' 33.95" W. 111°05' 13.27"
 B. N 34°06' 45.57" W. 114°02' 26.02"
 C. N 34°04' 36.60" W. 111°03' 55.07"

BLM AZ STATE OFFICE
 RECEIVED
 TOWNSHIP 9 NORTH
 TOWNSHIP 8 NORTH
 (UNSURVEYED)



• Location Monument

2017-007601
 08/07/2017 10:45:05 AM
 Rec Fee: \$9.00
 Gila County, Az, Saddle Jo Birmingham, Recorder
 Page: 2 of 2
 Receipt #: 17-5522
 New Ruby Exploration, LLC



LOCATION NOTICE OF LODE MINING CLAIM

This is a LOCATION notice of a LODE mining claim. The Locator of this claim is:

NEW RUBY EXPLORATION L.L.C
P. O. Box 957, Claypool, Ariz. 85532

The name of the claim is: NEW RUBY #48
Part of the NEW RUBY Claim Group, these claims are contiguous, consisting of a group.

The Date of Location is 07-03-2017
This claim is 1500 ft. long and 600 ft. wide. The distance from this location monument to each end of the claim is 1 ft. in a Northwesterly, direction and 1499 ft. in a Southeasterly direction. The general course of this claim is S. 25° E.

This claim is marked by 6 posts 2" in diameter. From this location notice, N. 25° W. 1' to the N end center. Then N. 65° E., 300' to corner #1, then S. 25° E., 1500' to corner #2, Then S. 65° W., 300' to the S end center, Then S..65° W., 300' to corner #3, Then N. 25° W., 1500' to corner #4, then N. 65° E., 300' to the N end center.

The location of this claim is in Section 7, Township 9 North, Range 13 East, Gila and Salt River Meridian, Gila County Arizona. Spring Creek Mining District.

The position of this location monument is approximately:
N 34° 08' 07.173" Latitude
W 111° 03' 35.134" Longitude (NAD83) and is :

N 37° 28' 52" E., 2148.75 ft. from the Southwest Corner of said Section 7, T9N, R13E, G&SRM.

AMC445947

RECEIVED
BLM AZ STATE OFFICE

2017 SEP 28 P 2:04

PHOENIX, ARIZONA

SEE ATTACHED CLAIM GROUP MAP

Dated and posted on the ground this 3rd day of July, 2017

By: Ron Murphy

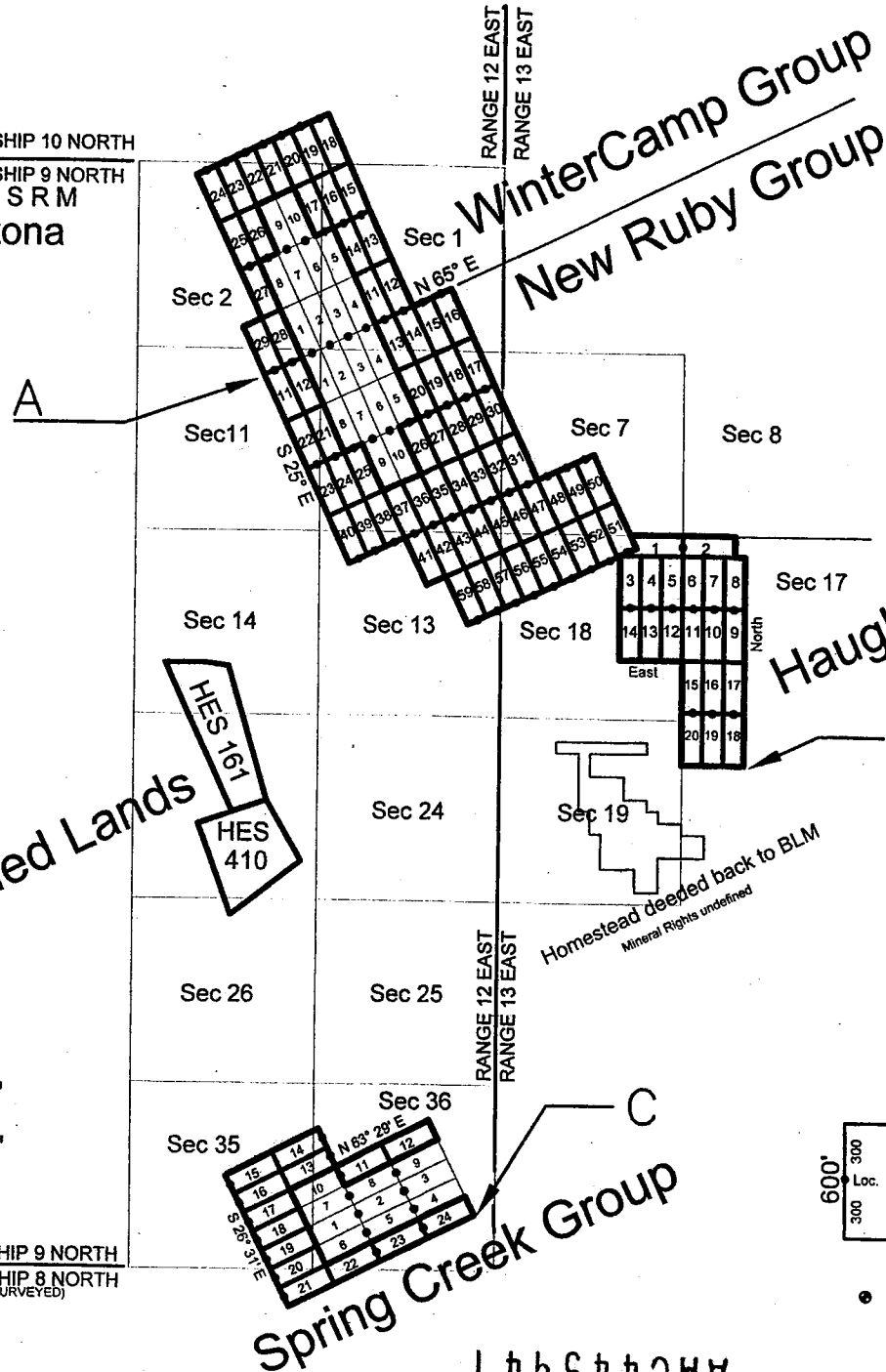
checked _____

Loc Pt. # _____

2017-007602 NML Page: 1 of 2
08/07/2017 10:45:05 AM Receipt #: 17-5522
Rec Fee: \$9.00 New Ruby Exploration Llc
Gila County, Az, Sadie Jo Bingham, Recorder

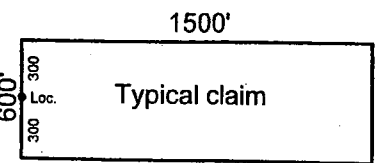


Gila County Arizona
 TOWNSHIP 10 NORTH
 TOWNSHIP 9 NORTH
 G & S R M



- A. N 34°08' 33.95" W. 111°05' 13.27"
- B. N 34°06' 45.57" W. 111°02' 26.02"
- C. N 34°04' 36.60" W. 111°08' 55.67"

RECEIVED
 BLM AZ STATE OFFICE
 TOWNSHIP 9 NORTH
 TOWNSHIP 8 NORTH
 (UNSURVEYED)



• Location Monument

AMC445947

2017-007602
 09/07/2017 10:45
 Rec Fee: \$9.00
 Gila County, Az, Sadie Jo Bingham, Recorder
 Page: 2 of 2
 Receipt #: 17-5522
 New Ruby Exploration LLC



LOCATION NOTICE OF LODE MINING CLAIM

This is a LOCATION notice of a LODE mining claim. The Locator of this claim is:

NEW RUBY EXPLORATION L.L.C
P. O. Box 957, Claypool, Ariz. 85532

The name of the claim is: NEW RUBY #49
Part of the NEW RUBY Claim Group, these claims are contiguous, consisting of a group.

The Date of Location is 07.03.2017
This claim is 1500 ft. long and 600 ft. wide. The distance from this location monument to each end of the claim is 1 ft. in a Northwesterly, direction and 1499 ft. in a Southeasterly direction. The general course of this claim is S. 25° E.

This claim is marked by 6 posts 2" in diameter. From this location notice, N. 25° W. 1' to the N end center. Then N. 65° E., 300' to corner #1, then S. 25° E., 1500' to corner #2, Then S. 65° W., 300' to the S end center, Then S..65° W., 300' to corner #3, Then N. 25° W., 1500' to corner #4, then N. 65° E., 300' to the N end center.

The location of this claim is in Section 7, Township 9 North, Range 13 East, Gila and Salt River Meridian, Gila County Arizona. Spring Creek Mining District.

The position of this location monument is approximately:
N 34° 08' 09.720" Latitude
W 111° 03' 28.713" Longitude (NAD83) and is :

N 43° 22' 10" E., 2693.3 ft. from the Southwest Corner of said Section 7, T9N, R13E, G&SRM.

SEE ATTACHED CLAIM GROUP MAP

Dated and posted on the ground this 3rd day of July, 2017

By: Row Murphy

AMC445948

RECEIVED
BLM AZ STATE OFFICE
2017 SEP 28 P 2:04
PHOENIX, ARIZONA

checked _____

Loc Pt. # 2017-007603 NML Page: 1 of 2
08/07/2017 10:45:05 AM Receipt #: 17-6522
Rec Fee: \$9.00 New Ruby Exploration Lic
Gila County, Az, Sadie Jo Bingham, Recorder

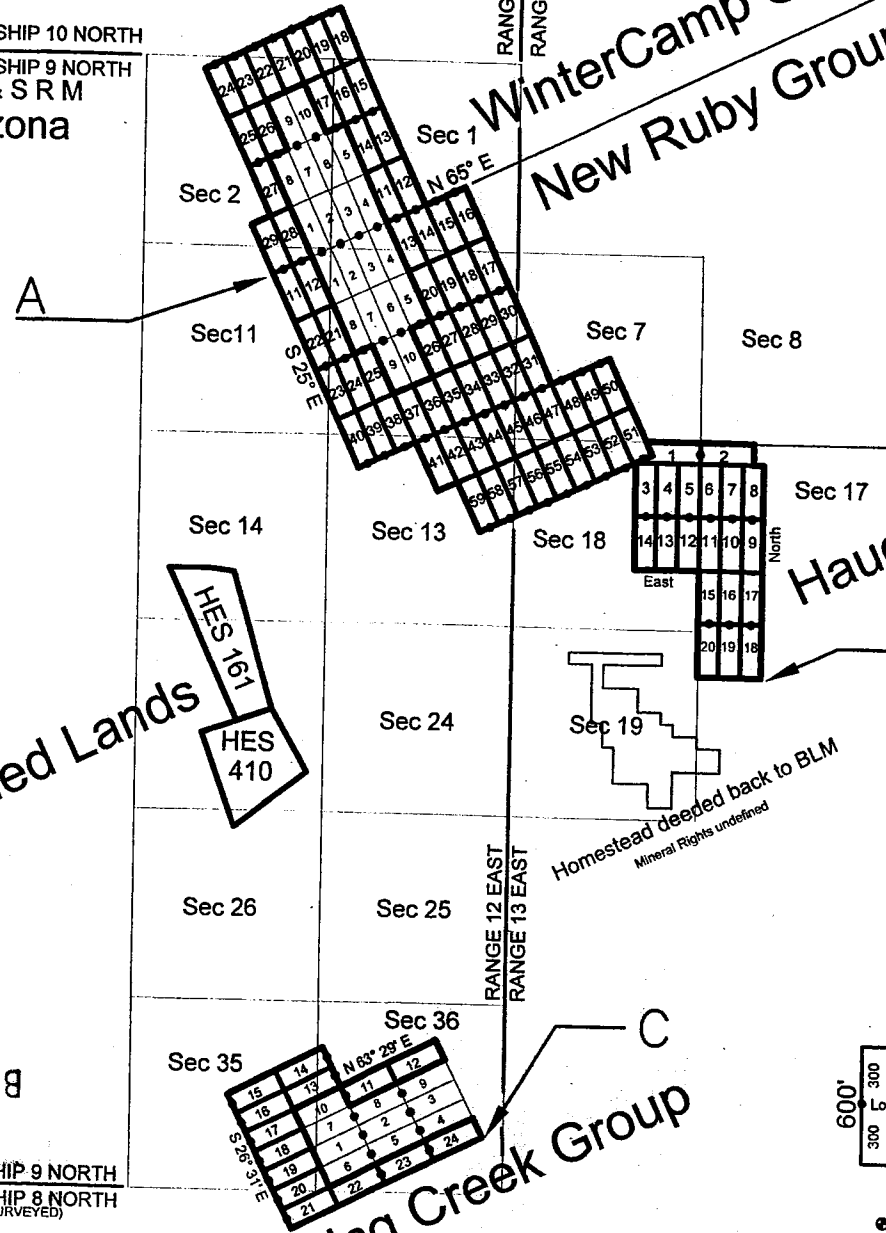


Gila County Arizona
 TOWNSHIP 10 NORTH
 TOWNSHIP 9 NORTH
 G & S R M



RANGE 12 EAST
 RANGE 13 EAST

WinterCamp Group
 New Ruby Group



Haught Basin Group

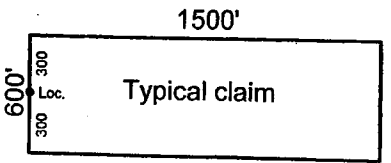
Deeded Lands

Homestead deeded back to BLM
 Mineral Rights undefined

Spring Creek Group
 AMC 445948

PHOENIX, ARIZONA
 RECEIVED
 BLM AZ STATE OFFICE
 A. N 34°08' 33.95" W. 111°05' 13.27"
 B. N 34°06' 45.67" W. 111°02' 36.10"
 C. N 34°04' 36.60" W. 111°03' 55.67"

TOWNSHIP 9 NORTH
 TOWNSHIP 8 NORTH
 (UNSURVEYED)



• Location Monument

2017-007603
 08/07/2017 10:4
 Rec Fee: \$9.00
 Gila County, Ariz.
 Recorder
 Saddle Jo Bingham
 Page: 2 of 2
 Receipt #: 17-5522
 New Ruby Exploration, LLC



LOCATION NOTICE OF LODE MINING CLAIM

This is a LOCATION notice of a LODE mining claim. The Locator of this claim is:

NEW RUBY EXPLORATION L.L.C
P. O. Box 957, Claypool, Ariz. 85532

The name of the claim is: NEW RUBY #50
Part of the NEW RUBY Claim Group, these claims are contiguous, consisting of a group.

The Date of Location is 07-03-2017
This claim is 1500 ft. long and 600 ft. wide. The distance from this location monument to each end of the claim is 1 ft. in a Northwesterly, direction and 1499 ft. in a Southeasterly direction. The general course of this claim is S. 25° E.

This claim is marked by 6 posts 2" in diameter. From this location notice, N. 25° W. 1' to the N end center. Then N. 65° E., 300' to corner #1, then S. 25° E., 1500' to corner #2, Then S. 65° W., 300' to the S end center, Then S. 65° W., 300' to corner #3, Then N. 25° W., 1500' to corner #4, then N. 65° E., 300' to the N end center.

The location of this claim is in Section 7, Township 9 North, Range 13 East, Gila and Salt River Meridian, Gila County Arizona. Spring Creek Mining District.

The position of this location monument is approximately:
N 34° 08' 12.226" Latitude
W 111° 03' 22.292" Longitude (NAD83) and is :

N 47° 15' 02" E., 3256.66 ft. from the Southwest Corner of said Section 7, T9N, R13E, G&SRM.

AMC445949

RECEIVED
BLM AZ STATE OFFICE
2017 SEP 28 P 2:04
PHOENIX, ARIZONA

SEE ATTACHED CLAIM GROUP MAP

Dated and posted on the ground this 3rd day of July, 2017

By: Ron Murphy

checked _____

Loc Pt. #: **2017-007604 NML** Page: 1 of 2
08/07/2017 10:45:05 AM Receipt #: 17-5522
Rec Fee: \$9.00 New Ruby Exploration Lic
Gila County, Az, Sadie Jo Bingham, Recorder



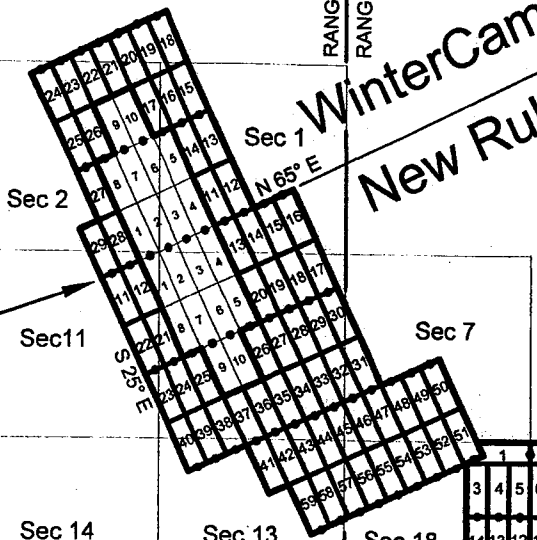
TOWNSHIP 10 NORTH
 TOWNSHIP 9 NORTH
 G & S R M
 Gila County Arizona



A

RANGE 12 EAST
 RANGE 13 EAST

WinterCamp Group
 New Ruby Group

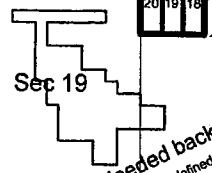
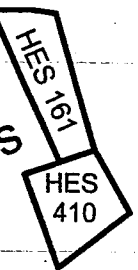


Sec 1
 Sec 2
 Sec 7
 Sec 8

Sec 11
 Sec 13
 Sec 14
 Sec 17
 Sec 18

Haight Basin Group

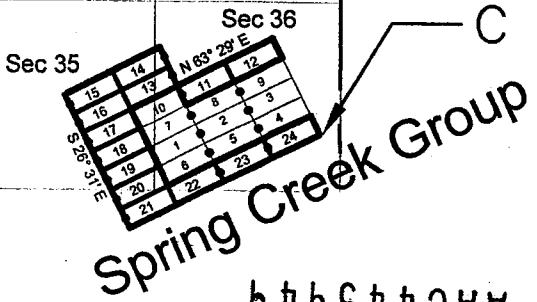
Deeded Lands



Sec 19
 Homestead deeded back to BLM
 Mineral Rights undefined

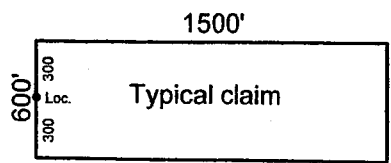
- A. N 34°08' 33.95" W. 111°05' 13.27"
- B. N 34°06' 45.57" W. 111°02' 26.02"
- C. N 34°04' 36.60" W. 111°03' 55.67"

RECEIVED
 BLM AZ STATE OFFICE
 TOWNSHIP 9 NORTH
 TOWNSHIP 8 NORTH
 (UNSURVEYED)




Spring Creek Group

AMC445949



• Location Monument

2017-007604
 08/07/2017 10:45
 Rec Fee: \$9.00
 Gila County, Az, Saddle Jo Bingham, Recorder
 Page: 2 of 2
 Receipt #: 17-5522
 New Ruby Exploration, L10



LOCATION NOTICE OF LODE MINING CLAIM

This is a LOCATION notice of a LODE mining claim. The Locator of this claim is:

NEW RUBY EXPLORATION L.L.C

P. O. Box 957, Claypool, Ariz. 85532

The name of the claim is: NEW RUBY # 51

Part of the NEW RUBY Claim Group, these claims are contiguous, consisting of a group.

The Date of Location is 07-03-2017

This claim is 1500 ft. long and 600 ft. wide. The distance from this location monument to each end of the claim is 1 ft. in a Southeasterly, direction and 1499 ft. in a Northwesterly direction. The general course of this claim is N. 25° W.

This claim is marked by 6 posts 2" in diameter. From this location notice, S. 25° E. 1' to the S end center. S. 65° W., 300' to corner #1, then N. 25° W., 1500' to corner #2, Then N. 65° E., 300' to the N end center, Then N. 65° E., 300' to corner #3, Then S. 25° E., 1500' to corner #4, then S. 65° W., 300' to the S end center.

The location of this claim is in Section 18 Township 9 North, Range 13 East, Gila and Salt River Meridian, Gila County Arizona, Spring Creek Mining District.

The position of this location monument is approximately:

N 34° 07' 45.498" Latitude

W 111° 03' 06.939" Longitude (NAD83) and is :

S 82° 07' 03" E., 3693.36 ft. from the Northwest Corner of said Section 18, T9N, R13E, G&SRM.

SEE ATTACHED CLAIM GROUP MAP

Dated and posted on the ground this 3rd day of July, 2017

By: Ron Murphy

AMC445950

RECEIVED
BLM AZ STATE OFFICE
2017 SEP 28 P 2:04
PHOENIX, ARIZONA

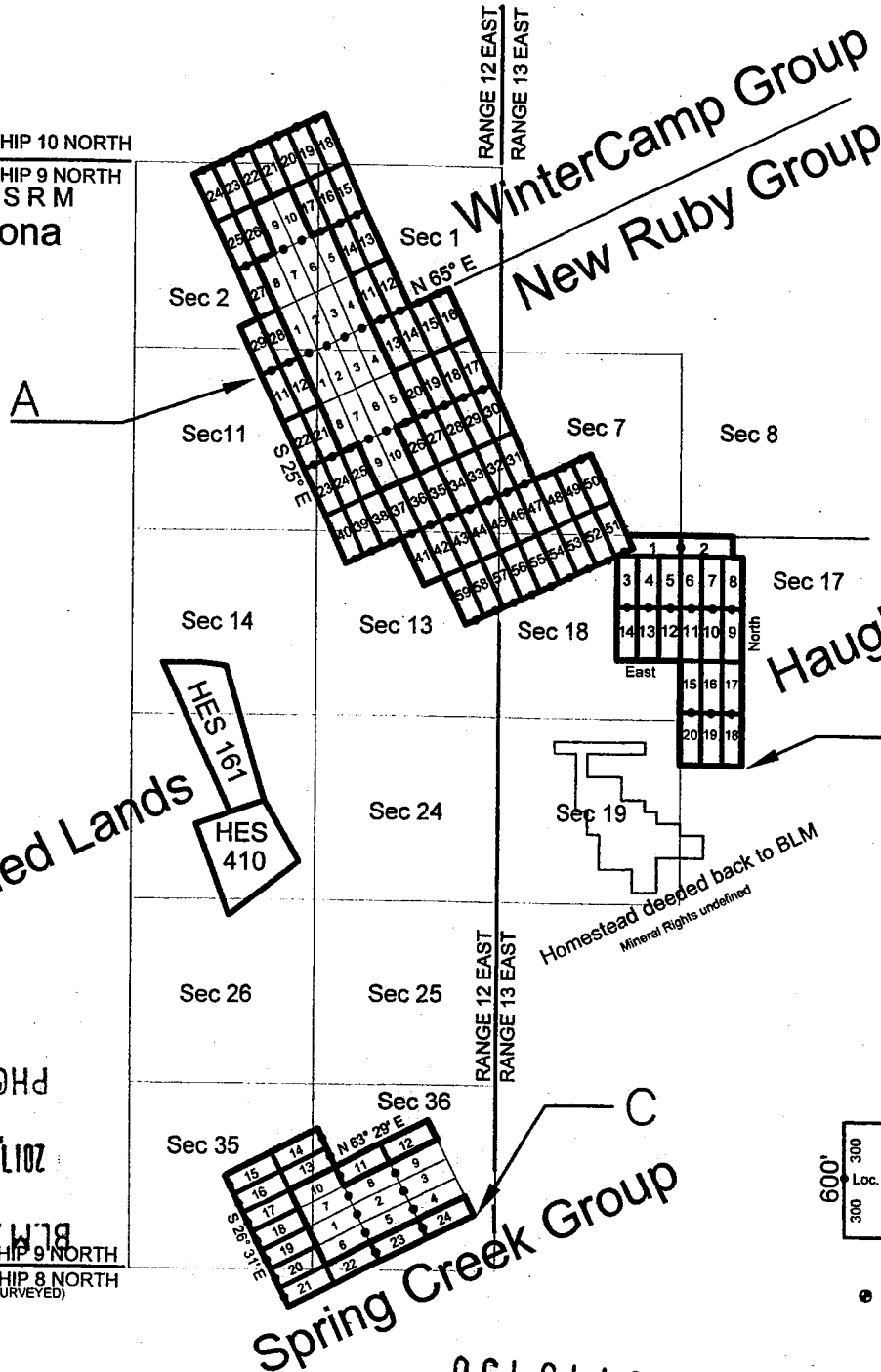
checked _____

Loc Pt. # _____

2017-007605 NML Page: 1 of 2
08/07/2017 10:45:05 AM Receipt #: 17-5522
Rec Fee: \$9.00 New Ruby Exploration Lic
Gila County, Az, Sadie Jo Bingham, Recorder



Gila County Arizona
 TOWNSHIP 10 NORTH
 TOWNSHIP 9 NORTH
 G & S R M

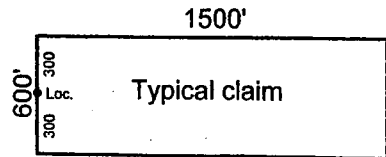


A. N 34°08' 33.95" W. 111°05' 13.27"

B. N 34°06' 45.57" W. 111°02' 26.02"

C. N 34°04' 36.60" W. 111°03' 55.97"

RECEIVED
 BLM STATE OFFICE
 TOWNSHIP 9 NORTH
 TOWNSHIP 8 NORTH
 (UNSURVEYED)



• Location Monument

2017-007605
 08/07/2017 10:45
 Rec Fee: \$9.00
 Gila County, Az, Saddle Jo
 Bingham, Recorder
 Page: 2 of 2
 Receipt #: 17-5522
 New Ruby Exploration, LLC
 Bingham, Recorder

AMC445950



LOCATION NOTICE OF LODE MINING CLAIM

This is a LOCATION notice of a LODE mining claim. The Locator of this claim is:

NEW RUBY EXPLORATION L.L.C

P. O. Box 957, Claypool, Ariz. 85532

The name of the claim is: NEW RUBY # 52

Part of the NEW RUBY Claim Group, these claims are contiguous, consisting of a group.

The Date of Location is 07-03-2017

This claim is 1500 ft. long and 600 ft. wide. The distance from this location monument to each end of the claim is 1 ft. in a Southeasterly, direction and 1499 ft. in a Northwesterly direction. The general course of this claim is N. 25° W.

This claim is marked by 6 posts 2" in diameter. From this location notice, S. 25° E. 1' to the S end center. S. 65° W., 300' to corner #1, then N. 25° W., 1500' to corner #2, Then N. 65° E., 300' to the N end center, Then N. 65° E., 300' to corner #3, Then S. 25° E., 1500' to corner #4, then S. 65° W., 300' to the S end center.

The location of this claim is in Section 18 Township 9 North, Range 13 East, Gila and Salt River Meridian, Gila County Arizona, Spring Creek Mining District.

The position of this location monument is approximately:

N 34° 07' 42.951" Latitude

W 111° 03' 13.360" Longitude (NAD83) and is :

S 76° 18' 30" E., 3207.64 ft. from the Northwest Corner of said Section 18, T9N, R13E, G&SRM.

AMC445951

SEE ATTACHED CLAIM GROUP MAP

Dated and posted on the ground this 3rd day of July, 2017

By: Ron Murphy

RECEIVED
BLM AZ STATE OFFICE
2017 SEP 28 P 2:04
PHOENIX, ARIZONA

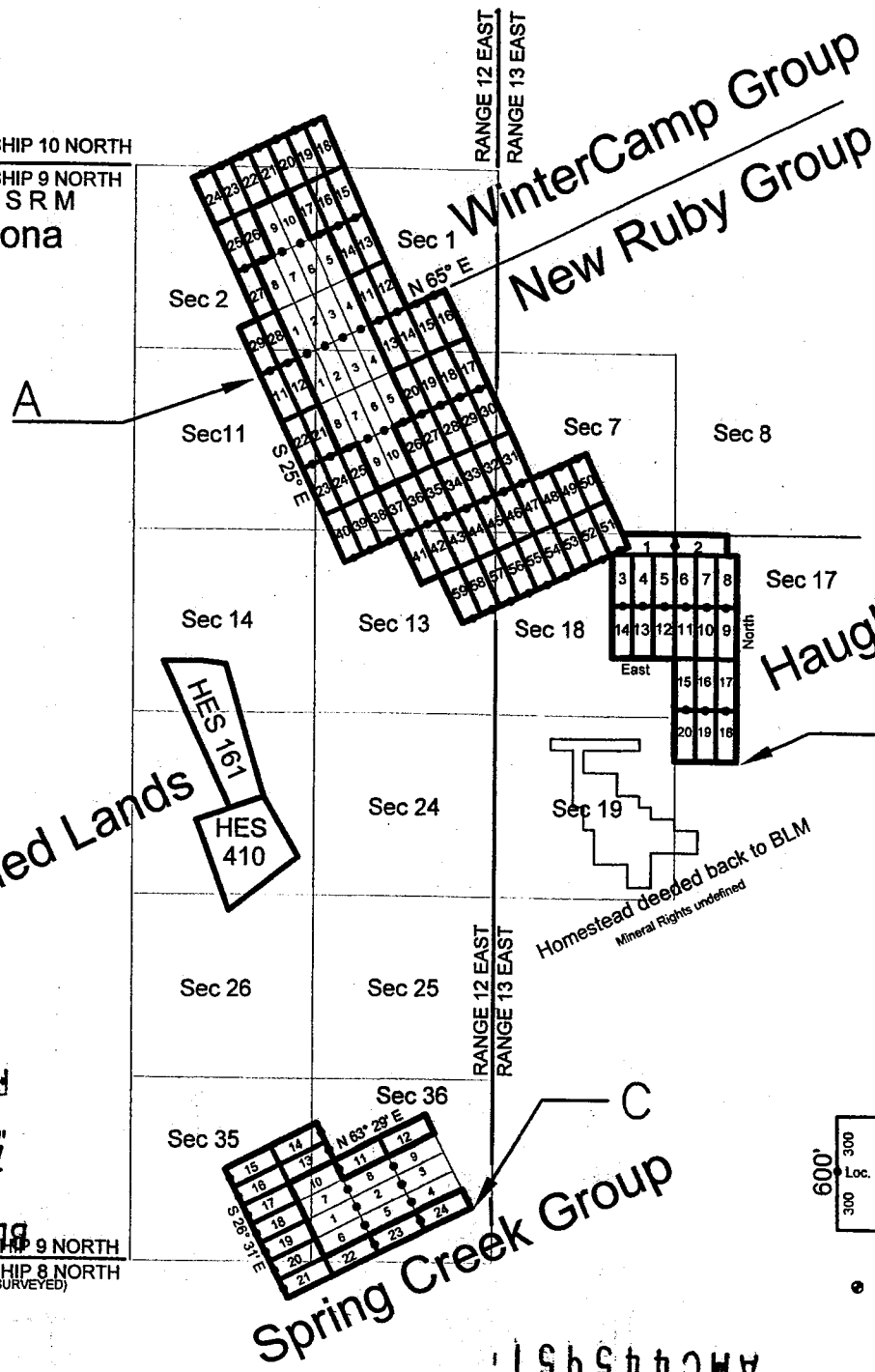
checked _____

Loc Pt. #

2017-007606 NML Page: 1 of 2
08/07/2017 10:45:05 AM Receipt #: 17-5522
Rec Fee: \$9.00 New Ruby Exploration Lic
Gila County, Az, Sadie Jo Bingham, Recorder

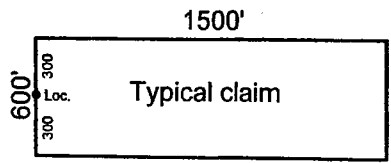


TOWNSHIP 10 NORTH
TOWNSHIP 9 NORTH
G & SRM
Gila County Arizona



A. N 34°08' 33.95" W. 111°05' 13.27"
B. N 34°06' 45.57" W. 111°02' 26.02"
C. N 34°04' 36.60" W. 111°03' 55.67"

RECEIVED
BLM STATE OFFICE
TOWNSHIP 9 NORTH
TOWNSHIP 8 NORTH
(UNSURVEYED)



• Location Monument

AMC 45951
Spring Creek Group

2017-007606
09/07/2017 10:45
Rec Fee: \$9.00
Gila County, Az.
Sadle Jo Bingham, Recorder
New Ruby Exploration LLC
Page: 2 of 2
Receipt #: 17-5522



LOCATION NOTICE OF LODE MINING CLAIM

This is a LOCATION notice of a LODE mining claim. The Locator of this claim is:

NEW RUBY EXPLORATION L.L.C

P. O. Box 957, Claypool, Ariz. 85532

The name of the claim is: NEW RUBY # 53

Part of the NEW RUBY Claim Group, these claims are contiguous, consisting of a group.

The Date of Location is 07-03-2017

This claim is 1500 ft. long and 600 ft. wide. The distance from this location monument to each end of the claim is 1 ft. in a Southeasterly, direction and 1499 ft. in a Northwesterly direction. The general course of this claim is N. 25° W.

This claim is marked by 6 posts 2" in diameter. From this location notice, S. 25° E. 1' to the S end center. S. 65° W., 300' to corner #1, then N. 25° W., 1500' to corner #2, Then N. 65° E., 300' to the N end center, Then N. 65° E., 300' to corner #3, Then S. 25° E., 1500' to corner #4, then S. 65° W., 300' to the S end center.

The location of this claim is in Section 18 Township 9 North, Range 13 East, Gila and Salt River Meridian, Gila County Arizona, Spring Creek Mining District.

The position of this location monument is approximately:

N 34° 07' 40.405" Latitude

W 111° 03' 19.781" Longitude (NAD83) and is :

S 68° 32' 31" E., 2766.27 ft. from the Northwest Corner of said Section 18, T9N, R13E, G&SRM.

AMC445952

SEE ATTACHED CLAIM GROUP MAP

RECEIVED
BLM AZ STATE OFFICE

2017 SEP 28 P 2:04

PHOENIX, ARIZONA

Dated and posted on the ground this 3rd day of July, 2017

By: Ron Murphy

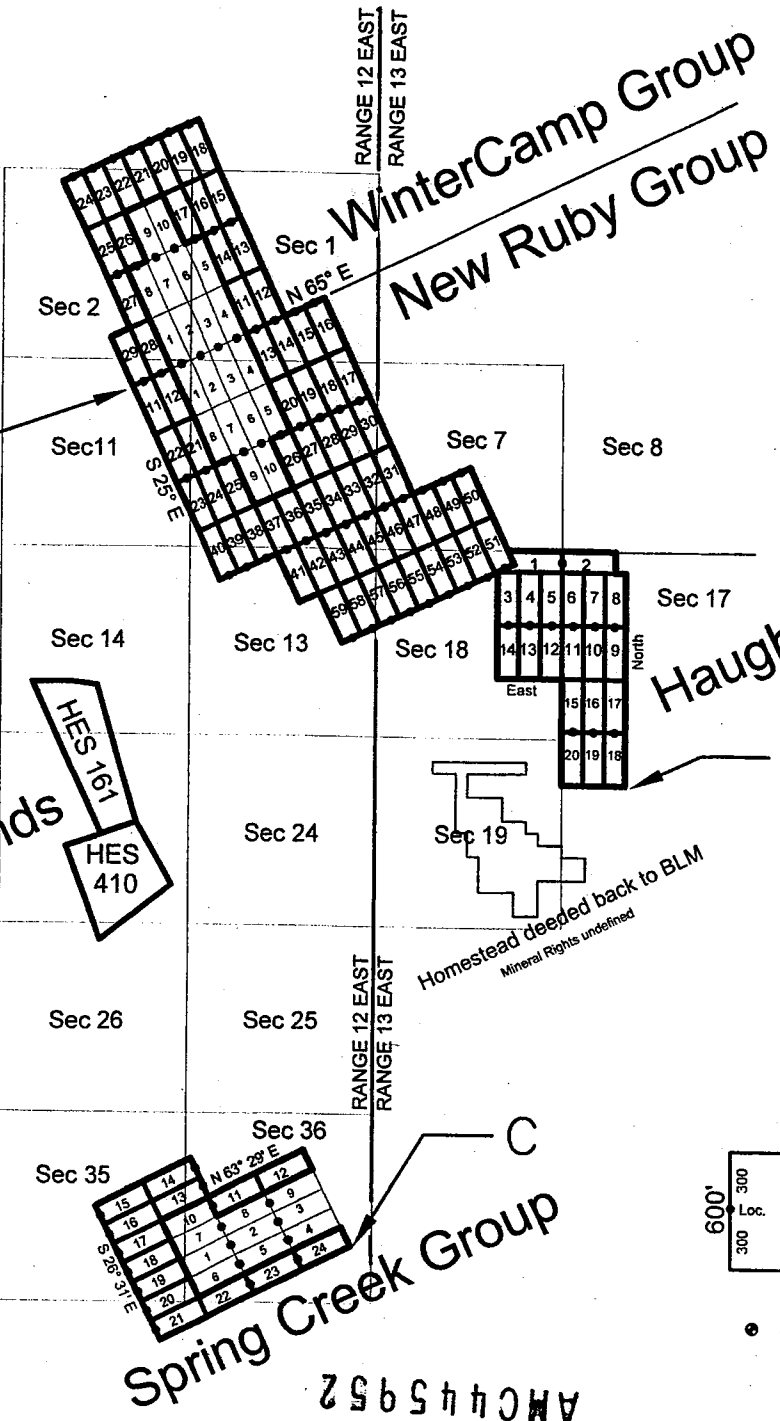
checked _____

Loc Pt. # _____

2017-007607 NML Page: 1 of 2
08/07/2017 10:45:05 AM Receipt #: 17-5522
Rec Fee: \$9.00 New Ruby Exploration Lic
Gila County, Az, Sadie Jo Bingham, Recorder



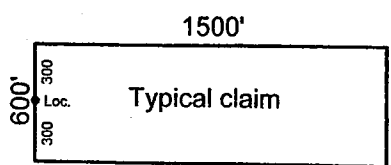
Gila County Arizona
 TOWNSHIP 10 NORTH
 TOWNSHIP 9 NORTH
 G & S R M



- A. N 34°08' 33.95" W. 111°05' 13.27"
- B. N 34°06' 45.57" W. 111°02' 26.10"
- C. N 34°04' 36.60" W. 111°03' 55.67"

BLM AZ STATE OFFICE
 TOWNSHIP 9 NORTH
 TOWNSHIP 8 NORTH
 (UNSURVEYED)

Homestead deeded back to BLM
 Mineral Rights undefined



• Location Monument

Spring Creek Group
 AMC445952



LOCATION NOTICE OF LODE MINING CLAIM

This is a LOCATION notice of a LODE mining claim. The Locator of this claim is:

NEW RUBY EXPLORATION L.L.C
P. O. Box 957, Claypool, Ariz. 85532

The name of the claim is: NEW RUBY # 54
Part of the NEW RUBY Claim Group, these claims are contiguous, consisting of a group.

The Date of Location is 07-03-2017
This claim is 1500 ft. long and 600 ft. wide. The distance from this location monument to each end of the claim is 1 ft. in a Southeasterly, direction and 1499 ft. in a Northwesterly direction. The general course of this claim is N. 25° W.

This claim is marked by 6 posts 2" in diameter. From this location notice , S. 25° E. 1' to the S end center. S. 65° W., 300' to corner #1, then N. 25° W., 1500' to corner #2, Then N. 65° E., 300' to the N end center, Then N. 65° E., 300' to corner #3, Then S. 25° E., 1500' to corner #4, then S. 65° W., 300' to the S end center.

The location of this claim is in Section 18 Township 9 North, Range 13 East, Gila and Salt River Meridian, Gila County Arizona, Spring Creek Mining District.

The position of this location monument is approximately:
N 34° 07' 37.858" Latitude
W 111° 03' 26.201" Longitude (NAD83) and is :

S 58° 06' 34" E., 2393.89 ft. from the Northwest Corner of said Section 18, T9N, R13E, G&SRM.

AN C 4 4 5 9 5 3

SEE ATTACHED CLAIM GROUP MAP

Dated and posted on the ground this 3rd day of July, 2017

By: Ron Murphy

RECEIVED
BLM AZ STATE OFFICE
2017 SEP 28 P 2:04
PHOENIX, ARIZONA

checked _____

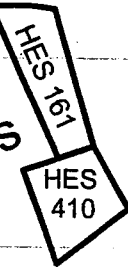
Loc Pt. # 2017-007608 NML Page: 1 of 2
08/07/2017 10:45:05 AM Receipt #: 17-5522
Rec Fee: \$9.00 New Ruby Exploration Lic
Gila County, Az, Sadie Jo Bingham, Recorder



Gila County Arizona
 TOWNSHIP 10 NORTH
 TOWNSHIP 9 NORTH
 G & S R M

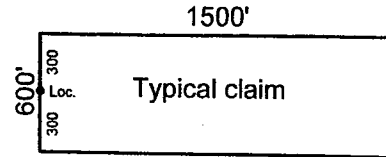
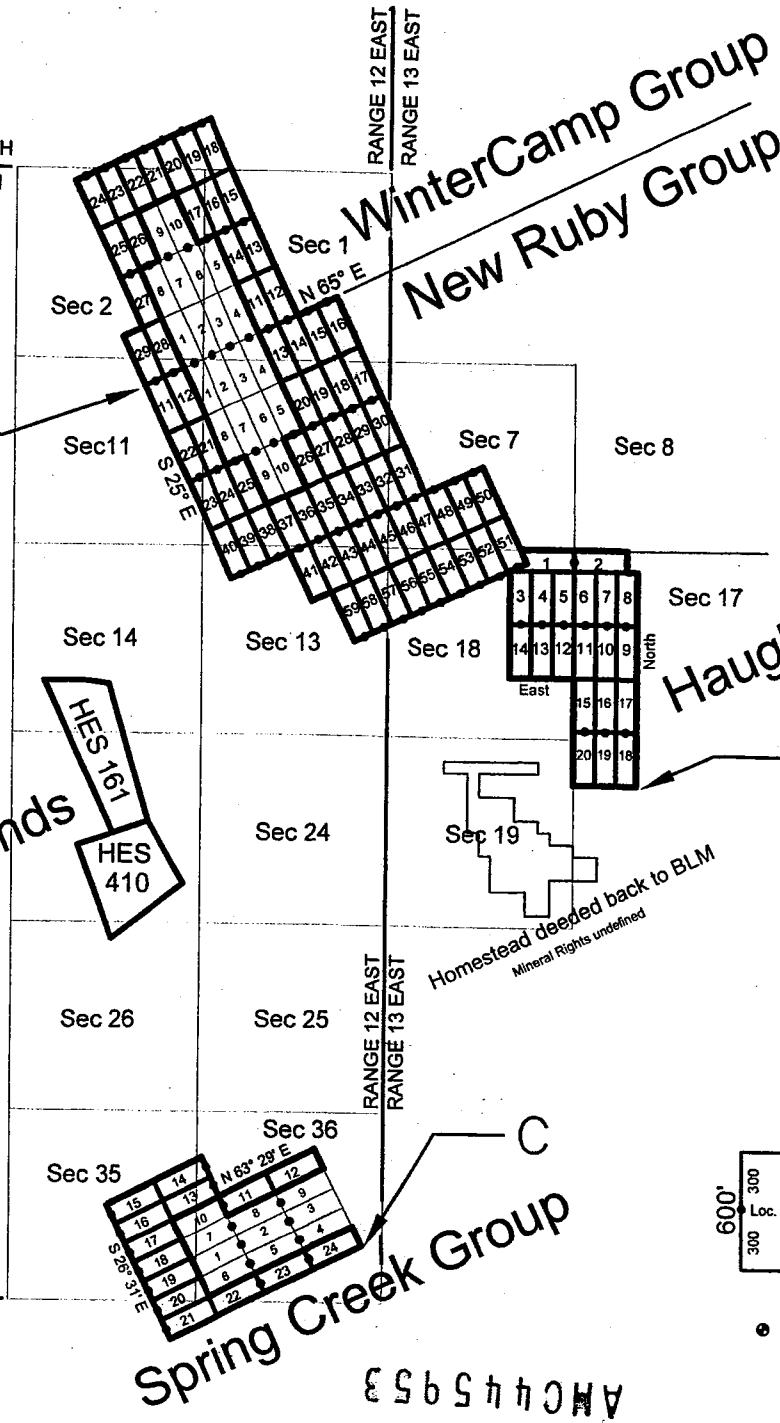


Deeded Lands



- A. N 34°08' 33.95" W. 111°05' 13.27"
- B. N 34°06' 45.57" W. 111°02' 26.02"
- C. N 34°04' 36.60" W. 111°03' 55.47"

BLM AZ STATE OFFICE
 RECEIVED
 TOWNSHIP 9 NORTH
 TOWNSHIP 8 NORTH
 (UNSURVEYED)



• Location Monument



LOCATION NOTICE OF LODE MINING CLAIM

This is a LOCATION notice of a LODE mining claim. The Locator of this claim is:

NEW RUBY EXPLORATION L.L.C
P. O. Box 957, Claypool, Ariz. 85532

The name of the claim is: NEW RUBY # 55

Part of the NEW RUBY Claim Group, these claims are contiguous, consisting of a group.

The Date of Location is 07-03-2017

This claim is 1500 ft. long and 600 ft. wide. The distance from this location monument to each end of the claim is 1 ft. in a Southeasterly, direction and 1499 ft. in a Northwesterly direction. The general course of this claim is N. 25° W.

This claim is marked by 6 posts 2" in diameter. From this location notice, S. 25° E. 1' to the S end center. S. 65° W., 300' to corner #1, then N. 25° W., 1500' to corner #2, Then N. 65° E., 300' to the N end center, Then N. 65° E., 300' to corner #3, Then S. 25° E., 1500' to corner #4, then S. 65° W., 300' to the S end center.

The location of this claim is in Section 18 Township 9 North, Range 13 East, Gila and Salt River Meridian, Gila County Arizona, Spring Creek Mining District.

The position of this location monument is approximately:

N 34° 07' 35.311" Latitude

W 111° 03' 32.621" Longitude (NAD83) and is :

S 44° 29' 20" E., 2127.06 ft. from the Northwest Corner of said Section 18, T9N, R13E, G&SRM.

AMC445954

RECEIVED
BLM AZ STATE OFFICE

2017 SEP 28 P 2:04

PHOENIX, ARIZONA

SEE ATTACHED CLAIM GROUP MAP

Dated and posted on the ground this 3rd day of July, 2017

By: Ron Murphy

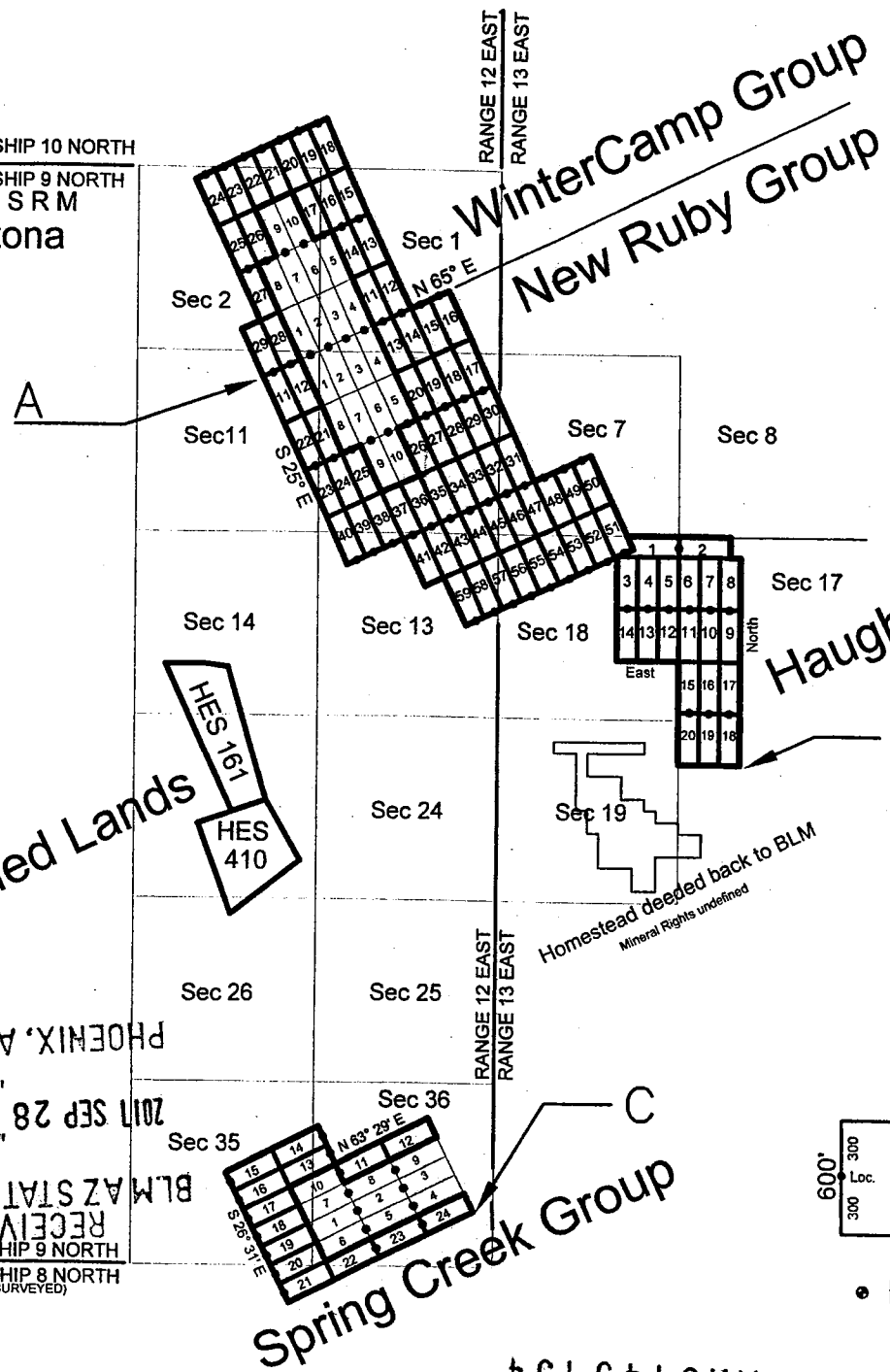
checked _____

Loc Pt. #

2017-007609 NML Page: 1 of 2
08/07/2017 10:45:05 AM Receipt #: 17-5522
Rec Fee: \$9.00 New Ruby Exploration Lic
Gila County, Az, Sadie Jo Bingham, Recorder

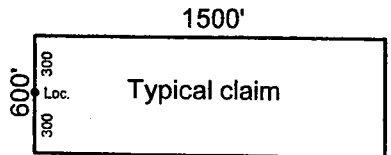



Gila County Arizona
 TOWNSHIP 10 NORTH
 TOWNSHIP 9 NORTH
 G & S R M



- A. N 34°08' 33.95" W. 111°05' 16.22"
- B. N 34°06' 45.57" W. 111°02' 26.02"
- C. N 34°04' 36.60" W. 111°03' 55.67"

2017 SEP 28 2:04 PM
 RECEIVED
 BLM AZ STATE OFFICE
 TOWNSHIP 9 NORTH
 TOWNSHIP 8 NORTH
 (UNSURVEYED)



• Location Monument

AMCH45954

2017-007609
 08/07/2017 10:45 AM
 Rec Fee: \$9.00
 Gila County, Az, Sadie Jo Bingham, Recorder
 Page: 2 of 2
 Receipt #: 17-5522
 New Ruby Exploration LLC
 Phoenix, Arizona



LOCATION NOTICE OF LODE MINING CLAIM

This is a LOCATION notice of a LODE mining claim. The Locator of this claim is:

NEW RUBY EXPLORATION L.L.C

P. O. Box 957, Claypool, Ariz. 85532

The name of the claim is: NEW RUBY # 56

Part of the NEW RUBY Claim Group, these claims are contiguous, consisting of a group.

The Date of Location is 07-03-2017

This claim is 1500 ft. long and 600 ft. wide. The distance from this location monument to each end of the claim is 1 ft. in a Southeasterly, direction and 1499 ft. in a Northwesterly direction. The general course of this claim is N. 25° W.

This claim is marked by 6 posts 2" in diameter. From this location notice, S. 25° E. 1' to the S end center. S. 65° W., 300' to corner #1, then N. 25° W., 1500' to corner #2, Then N. 65° E., 300' to the N end center, Then N. 65° E., 300' to corner #3, Then S. 25° E., 1500' to corner #4, then S. 65° W., 300' to the S end center.

The location of this claim is in Section 18 Township 9 North, Range 13 East, Gila and Salt River Meridian, Gila County Arizona, Spring Creek Mining District.

The position of this location monument is approximately:

N 34° 07' 32.764" Latitude

W 111° 03' 39.042" Longitude (NAD83) and is :

S 28° 11' 12" E., 2008.29 ft. from the Northwest Corner of said Section 18, T9N, R13E, G&SRM.

AMC445955

RECEIVED
BLM AZ STATE OFFICE

2017 SEP 28 P 2:04

PHOENIX, ARIZONA

SEE ATTACHED CLAIM GROUP MAP

Dated and posted on the ground this 3rd day of July, 2017

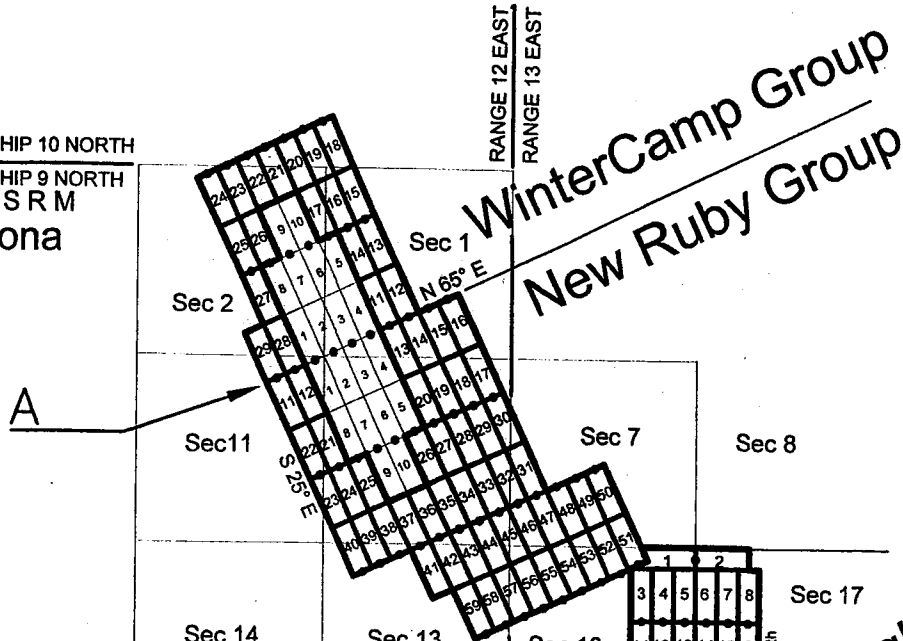
By: Rou Murphy

checked _____

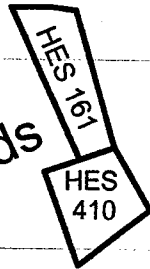
2017-007610 NML Page: 1 of 2
08/07/2017 10:45:05 AM Receipt #: 17-5522
Rec Fee: \$9.00 New Ruby Exploration Lic
Gila County, Az, Sadie Jo Bingham, Recorder



TOWNSHIP 10 NORTH
TOWNSHIP 9 NORTH
G & S R M
Gila County Arizona



Deeded Lands



WinterCamp Group
New Ruby Group

Haight Basin Group

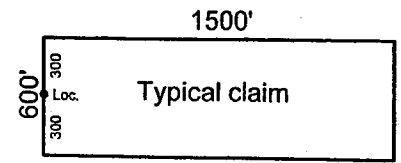
Spring Creek Group

- A. N 34°08' 33.95" W. 111°05' 13.27"
- B. N 34°06' 45.57" W. 111°02' 26.02"
- C. N 34°04' 36.60" W. 111°03' 55.87"

RECEIVED
BLM AZ STATE OFFICE
TOWNSHIP 10 NORTH
TOWNSHIP 9 NORTH
TOWNSHIP 8 NORTH
(UNSURVEYED)

RANGE 12 EAST
RANGE 13 EAST

Homestead deeded back to BLM
Mineral Rights Undefined



2017-007610
08/07/2017 10:45
Rec Fee: \$9.00
Gila County, Az, Sec 16
New Ruby Exploration, LLC
Bingham Recorder
Page: 2 of 2
Receipt #: 17-5522

AMC445955



LOCATION NOTICE OF LODE MINING CLAIM

This is a LOCATION notice of a LODE mining claim. The Locator of this claim is:

NEW RUBY EXPLORATION L.L.C
P. O. Box 957, Claypool, Ariz. 85532

The name of the claim is: NEW RUBY # 57

Part of the NEW RUBY Claim Group, these claims are contiguous, consisting of a group.

The Date of Location is 07-03-2017

This claim is 1500 ft. long and 600 ft. wide. The distance from this location monument to each end of the claim is 1 ft. in a Southeasterly, direction and 1499 ft. in a Northwesterly direction. The general course of this claim is N. 25° W.

This claim is marked by 6 posts 2" in diameter. From this location notice , S. 25° E. 1' to the S end center. S. 65° W., 300' to corner #1, then N. 25° W., 1500' to corner #2, Then N. 65° E., 300' to the N end center, Then N. 65° E., 300' to corner #3, Then S. 25° E., 1500' to corner #4, then S. 65° W., 300' to the S end center.

The location of this claim is in Section 18 Township 9 North, Range 13 East, Gila and Salt River Meridian, Gila County Arizona, Spring Creek Mining District.

The position of this location monument is approximately:
N 34° 07' 30.218" Latitude
W 111° 03' 45.462" Longitude (NAD83) and is :

S 11° 21' 58" E., 2063.33 ft. from the Northwest Corner of said Section 18, T9N, R13E, G&SRM.

SEE ATTACHED CLAIM GROUP MAP

Dated and posted on the ground this 3rd day of July, 2017

By: Ron Murphy

AMC445956

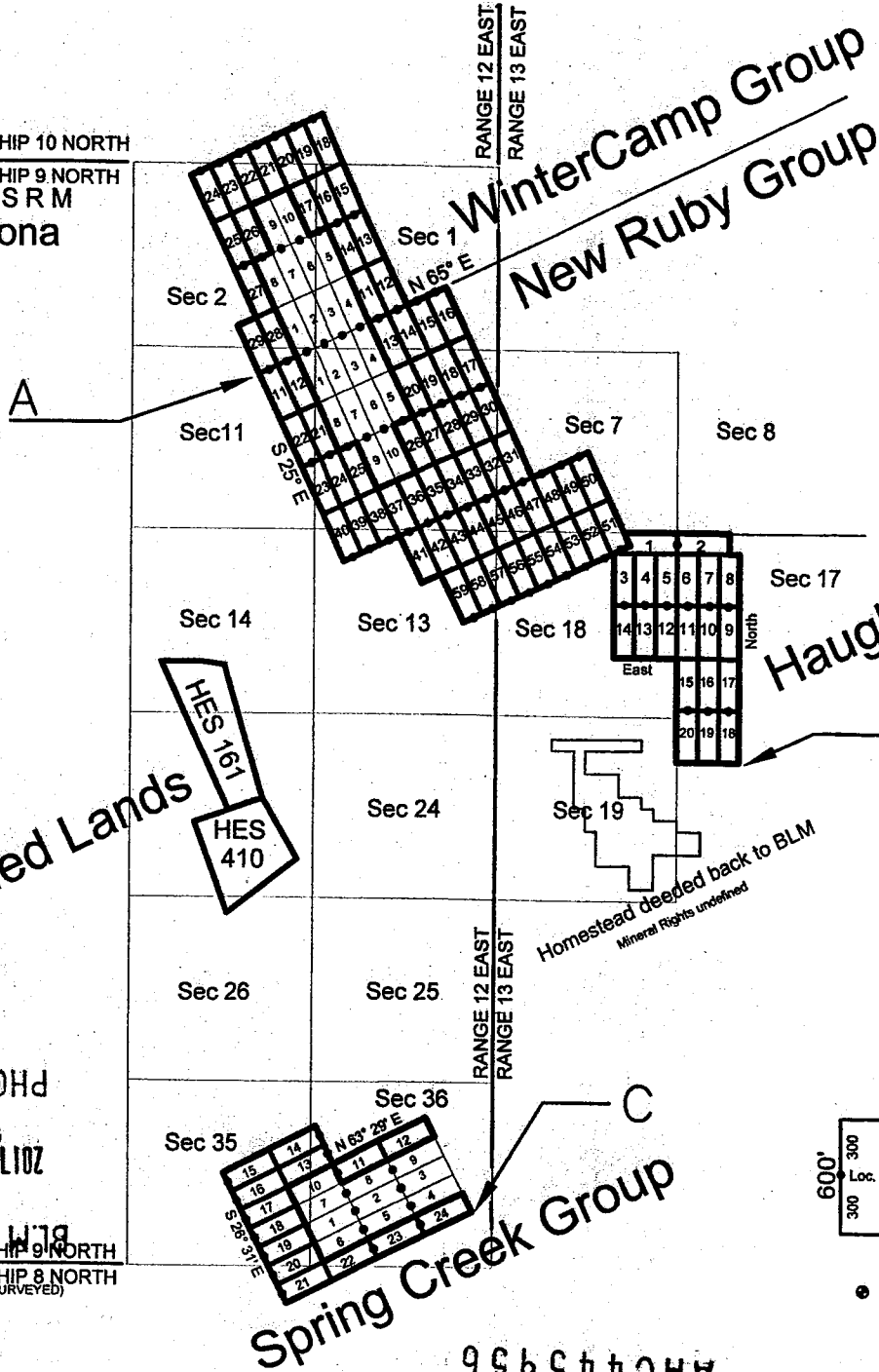
RECEIVED
BLMAZ STATE OFFICE
2017 SEP 28 P 2:04
PHOENIX, ARIZONA

checked _____

Loc Pt. # 2017-007611 NML Page: 1 of 2
08/07/2017 10:45:05 AM Receipt #: 17-5522
Rec Fee: \$9.00 New Ruby Exploration Llc
Gila County, Az, Sadie Jo Bingham, Recorder

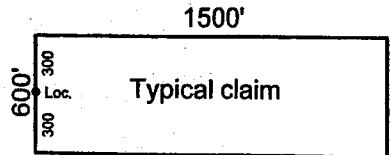


Gila County Arizona
 TOWNSHIP 10 NORTH
 TOWNSHIP 9 NORTH
 G & S R M



- A. N 34°08' 33.95" W. 111°05' 13.27"
- B. N 34°06' 45.57" W. 111°02' 26.62"
- C. N 34°04' 36.60" W. 111°03' 55.67"

BLM AL STATE OFFICE
 TOWNSHIP 9 NORTH
 TOWNSHIP 8 NORTH
 (UNSURVEYED)



AMC445936

2017-007611
 08/07/2017 10:45:00
 Rec Fee: \$9.00
 Gila County, Az, Saddle Jo Bingham, Recorder
 Page: 2 of 2
 Receipt #: 17-5522
 New Ruby Exploration LLC



LOCATION NOTICE OF LODE MINING CLAIM

This is a LOCATION notice of a LODE mining claim. The Locator of this claim is:

NEW RUBY EXPLORATION L.L.C

P. O. Box 957, Claypool, Ariz. 85532

The name of the claim is: NEW RUBY # 58

Part of the NEW RUBY Claim Group, these claims are contiguous, consisting of a group.

The Date of Location is 07-03-2017

This claim is 1500 ft. long and 600 ft. wide. The distance from this location monument to each end of the claim is 1 ft. in a Southeasterly, direction and 1499 ft. in a Northwesterly direction. The general course of this claim is N. 25° W.

This claim is marked by 6 posts 2" in diameter. From this location notice, S. 25° E. 1' to the S end center. S. 65° W., 300' to corner #1, then N. 25° W., 1500' to corner #2, Then N. 65° E., 300' to the N end center, Then N. 65° E., 300' to corner #3, Then S. 25° E., 1500' to corner #4, then S. 65° W., 300' to the S end center.

The location of this claim is in Section 13 Township 9 North, Range 12 East, Gila and Salt River Meridian, Gila County Arizona, Spring Creek Mining District.

The position of this location monument is approximately:

N 34° 07' 27.601" Latitude

W 111° 03' 51.882" Longitude (NAD83) and is :

S 03° 24' 13" W., 2279.61 ft. from the Northeast Corner of said Section 13 T9N, R12E, G&SRM.

AMC445957

SEE ATTACHED CLAIM GROUP MAP

Dated and posted on the ground this 3rd day of July, 2017

By: Ron Murphy

PHOENIX, ARIZONA

2017 SEP 28 P 2:04

RECEIVED
BLM AZ STATE OFFICE

checked _____

Loc Pt. # _____

2017-007612 NML Page: 1 of 2
08/07/2017 10:45:05 AM Receipt #: 17-5522
Rec Fee: \$9.00 New Ruby Exploration Lic
Gila County, Az, Sadie Jo Bingham, Recorder



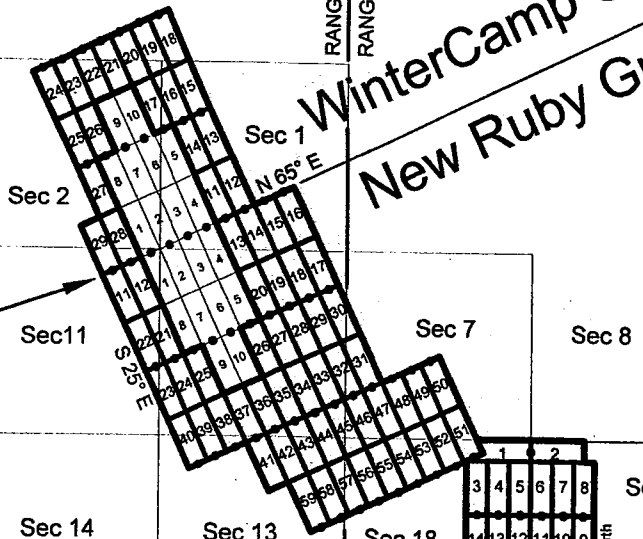
Gila County Arizona
 TOWNSHIP 10 NORTH
 TOWNSHIP 9 NORTH
 G & S R M



A

RANGE 12 EAST
 RANGE 13 EAST

WinterCamp Group
 New Ruby Group



Deeded Lands
 HES 161
 HES 410

Haight Basin Group

B

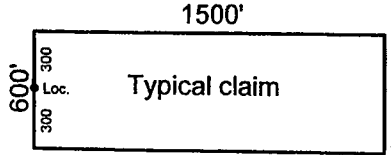
Sec 19
 Homestead deeded back to BLM
 Mineral Rights undefined

- A. N 34°08' 33.95" W. 111°05' 13.27"
- B. N 34°06' 45.57" W. 111°02' 26.02"
- C. N 34°04' 36.60" W. 111°07' 51.97"

BLM AZ STATE OFFICE
 TOWNSHIP 9 NORTH
 TOWNSHIP 8 NORTH
 (UNSURVEYED)

Spring Creek Group

RANGE 12 EAST
 RANGE 13 EAST



• Location Monument

AMC445957



LOCATION NOTICE OF LODE MINING CLAIM

This is a LOCATION notice of a LODE mining claim. The Locator of this claim is:

NEW RUBY EXPLORATION L.L.C
P. O. Box 957, Claypool, Ariz. 85532

The name of the claim is: NEW RUBY # 59

Part of the NEW RUBY Claim Group, these claims are contiguous, consisting of a group.

The Date of Location is 07-03-2017

This claim is 1500 ft. long and 600 ft. wide. The distance from this location monument to each end of the claim is 1 ft. in a Southeasterly, direction and 1499 ft. in a Northwesterly direction. The general course of this claim is N. 25° W.

This claim is marked by 6 posts 2" in diameter. From this location notice, S. 25° E. 1' to the S end center. S. 65° W., 300' to corner #1, then N. 25° W., 1500' to corner #2, Then N. 65° E., 300' to the N end center, Then N. 65° E., 300' to corner #3, Then S. 25° E., 1500' to corner #4, then S. 65° W., 300' to the S end center.

The location of this claim is in Section 13 Township 9 North, Range 12 East, Gila and Salt River Meridian, Gila County Arizona, Spring Creek Mining District.

The position of this location monument is approximately:

N 34° 07' 25.123" Latitude

W 111° 03' 58.302" Longitude (NAD83) and is :

S 14° 59' 49" W., 2617.47 ft. from the Northeast Corner of said Section 13 T9N, R12E, G&SRM.

SEE ATTACHED CLAIM GROUP MAP

Dated and posted on the ground this 3rd day of July, 2017

By: Ron Murphy

AMC445958

RECEIVED
PHOENIX, ARIZONA
2017 SEP 28 P 2:04
GILMAZ STATE OFFICE

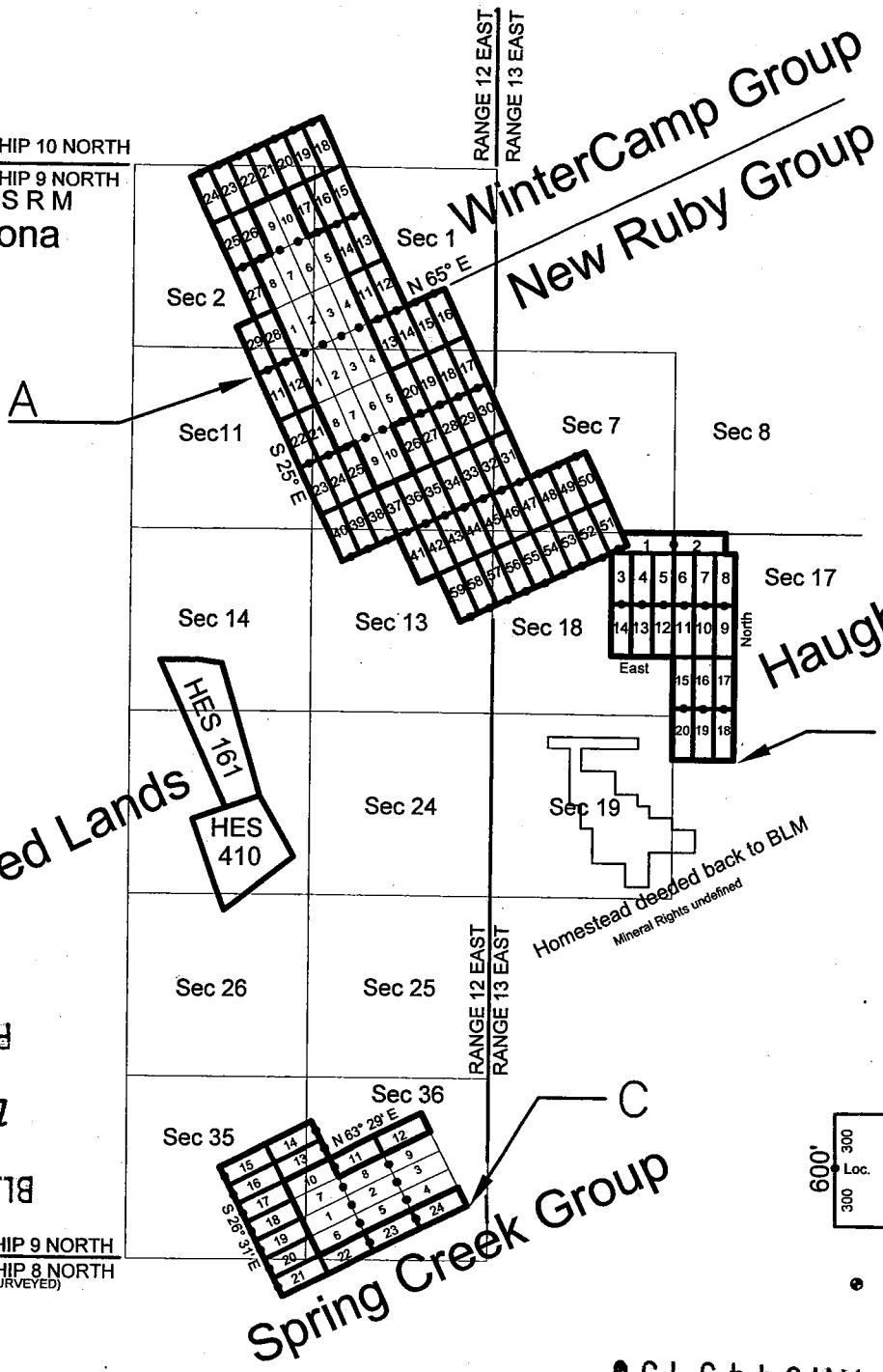
checked _____

Loc Pt. #

2017-007613 NML Page: 1 of 2
08/07/2017 10:45:05 AM Receipt #: 17-5522
Rec Fee: \$9.00 New Ruby Exploration Llc
Gila County, Az, Sadie Jo Bingham, Recorder



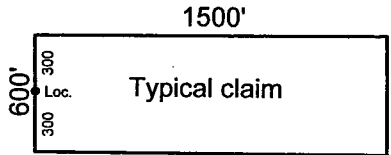
Gila County Arizona
 TOWNSHIP 10 NORTH
 TOWNSHIP 9 NORTH
 G & S R M



- A. N 34°08' 33.95" W. 111°05' 11.52"
- B. N 34°06' 45.57" W. 111°02' 26.02"
- C. N 34°04' 36.60" W. 111°03' 55.67"

RECEIVED
 BLM AZ STATE OFFICE

TOWNSHIP 9 NORTH
 TOWNSHIP 8 NORTH
 (UNSURVEYED)



• Location Monument

AMC445958

2017-007613
 09/07/2017 10:45
 Rec Fee: \$9.00
 Gila County, Az, Saddle Jo
 Bingham Recorder
 Page: 2 of 2
 Receipt #: 17-5522
 New Ruby Exploration Llc



LOCATION NOTICE OF LODE MINING CLAIM

This is a LOCATION notice of a LODE mining claim. The Locator of this claim is:

NEW RUBY EXPLORATION L.L.C
P. O. Box 957, Claypool, Ariz. 85532

The name of the claim is: SPRING CREEK MINE # 11

Part of the SPRING CREEK MINE Claim Group, these claims are contiguous, consisting of a group.

The Date of Location is 07-10-2017

This claim is 1500 ft. long and 600 ft. wide. The distance from this location monument to each end of the claim is 1 ft. in a Southwesterly, direction and 1499 ft. in a Northeasterly direction. The general course of this claim is N. 63° 29' E.

This claim is marked by 6 posts 2" in diameter. From this location notice S. 63° 29' W. 1' to the SW end center. Then N. 26° 31' W., 300' to corner #1, then N. 63° 29' E., 1500' to corner #2, Then S. 26° 31' E., 300' to the NE end center, Then S. 26° 31' E., 300' to corner #3, Then S. 63° 29' W., 1500' to corner #4, then N. 26° 31' W., 300' to the SW end center.

The location of this claim is in Section 36, Township 9 North, Range 12 East, Gila and Salt River Meridian, Gila County Arizona. Spring Creek Mining District.

The position of this location monument is approximately:
N 34° 04' 46.839" Latitude
W 111° 04' 41.962" Longitude (NAD83) and is :

S 60° 55' 06" W , 1632.19 ft. from the U.S.GEOLOGICAL SURVEY brass disk marked "R-70" being in the North Half of said Section 36, T9N, R12E, G&SRM.

AMC445959

SEE ATTACHED CLAIM GROUP MAP

Dated and posted on the ground this 10th day of July, 2017

By: Ron Murphy

RECEIVED
BLM AZ STATE OFFICE
2017 SEP 28 P 2:04
PHOENIX, ARIZONA

checked _____

Loc Pt. # _____

AMC445959

2017-007633 NME Page: 2 of 2
08/07/2017 10:45:05 AM Receipt #: 17-5522
New Ruby Exploration, LLC
Gila County, Az, Sadie Jo Bingham, Recorder



Gila County Arizona

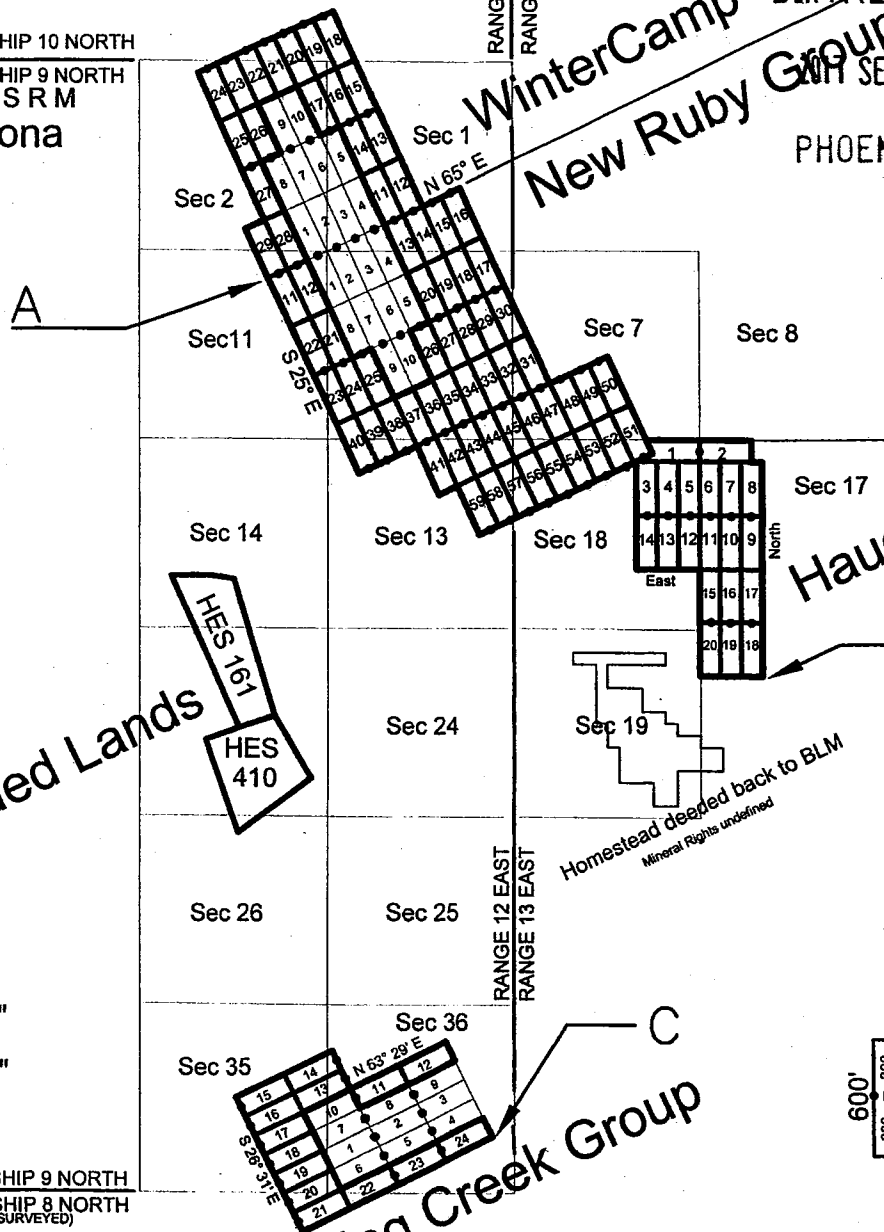
TOWNSHIP 10 NORTH
TOWNSHIP 9 NORTH
G & S R M

RANGE 12 EAST
RANGE 13 EAST

WinterCamp Group
New Ruby Group

RECEIVED
BLM AZ STATE OFFICE

SEP 28 P 2: 05
PHOENIX, ARIZONA



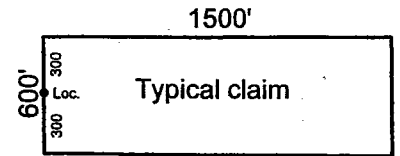
Deeded Lands

Haught Basin Group

Spring Creek Group

- A. N 34°08' 33.95" W. 111°05' 13.27"
- B. N 34°06' 45.57" W. 111°02' 26.02"
- C. N 34°04' 36.60" W. 111°03' 55.67"

TOWNSHIP 9 NORTH
TOWNSHIP 8 NORTH
(UNSURVEYED)



• Location Monument



LOCATION NOTICE OF LODE MINING CLAIM

This is a LOCATION notice of a LODE mining claim. The Locator of this claim is:

NEW RUBY EXPLORATION L.L.C
P. O. Box 957, Claypool, Ariz. 85532

The name of the claim is: SPRING CREEK MINE # 12

Part of the SPRING CREEK MINE Claim Group, these claims are contiguous, consisting of a group.

The Date of Location is 07-10-2017

This claim is 1500 ft. long and 600 ft. wide. The distance from this location monument to each end of the claim is 1 ft. in a Southwesterly, direction and 1499 ft. in a Northeasterly direction. The general course of this claim is N. 63° 29' E.

This claim is marked by 6 posts 2" in diameter. From this location notice, S. 63° 29' W. 1' to the SW end center. Then N. 26° 31' W., 300' to corner #1, then N. 63° 29' E., 1500' to corner #2, Then S. 26° 31' E., 300' to the NE end center, Then S. 26° 31' E., 300' to corner #3, Then S. 63° 29' W., 1500' to corner #4, then N. 26° 31' W., 300' to the SW end center.

The location of this claim is in Section 36, Township 9 North, Range 12 East, Gila and Salt River Meridian, Gila County Arizona. Spring Creek Mining District.

The position of this location monument is approximately:

N 34° 04' 53.577" Latitude

W 111° 04' 26.087" Longitude (NAD83) and is :

S 34° 26' 35" W , 150.47 ft. from the U.S.GEOLOGICAL SURVEY brass disk marked "R-70" being in the North Half of said Section 36, T9N, R12E, G&SRM.

SEE ATTACHED CLAIM GROUP MAP

Dated and posted on the ground this 10th day of July, 2017

By: Ron Murphy

PHOENIX, ARIZONA

2011 SEP 28 P 2:05

RECEIVED
BLM AZ STATE OFFICE

AMC445960

checked _____

Loc Pt. # _____

AMC445960

2017-007634 NML
09/07/2017 10:45:05 AM
Rec Fee: \$9,000
Gila County, Az.
Sadie Jo Bingham, Recorder

Page: 2 of 2

Receipt #: 17-5522
New Ruby Exploration LLC
Bingham, Recorder



Gila County Arizona

TOWNSHIP 10 NORTH
TOWNSHIP 9 NORTH
G & SRM

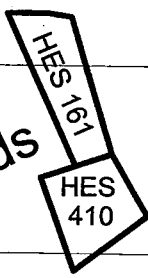
RANGE 12 EAST
RANGE 13 EAST

RECEIVED
BLM AZ STATE OFFICE

2017 SEP 28 P 2:05

PHOENIX, ARIZONA

Deeded Lands



Homestead deeded back to BLM
Mineral Rights undefined

- A. N 34°08' 33.95" W. 111°05' 13.27"
- B. N 34°06' 45.57" W. 111°02' 26.02"
- C. N 34°04' 36.60" W. 111°03' 55.67"

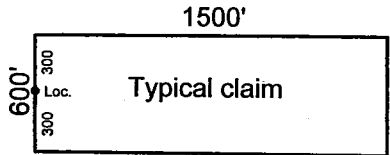
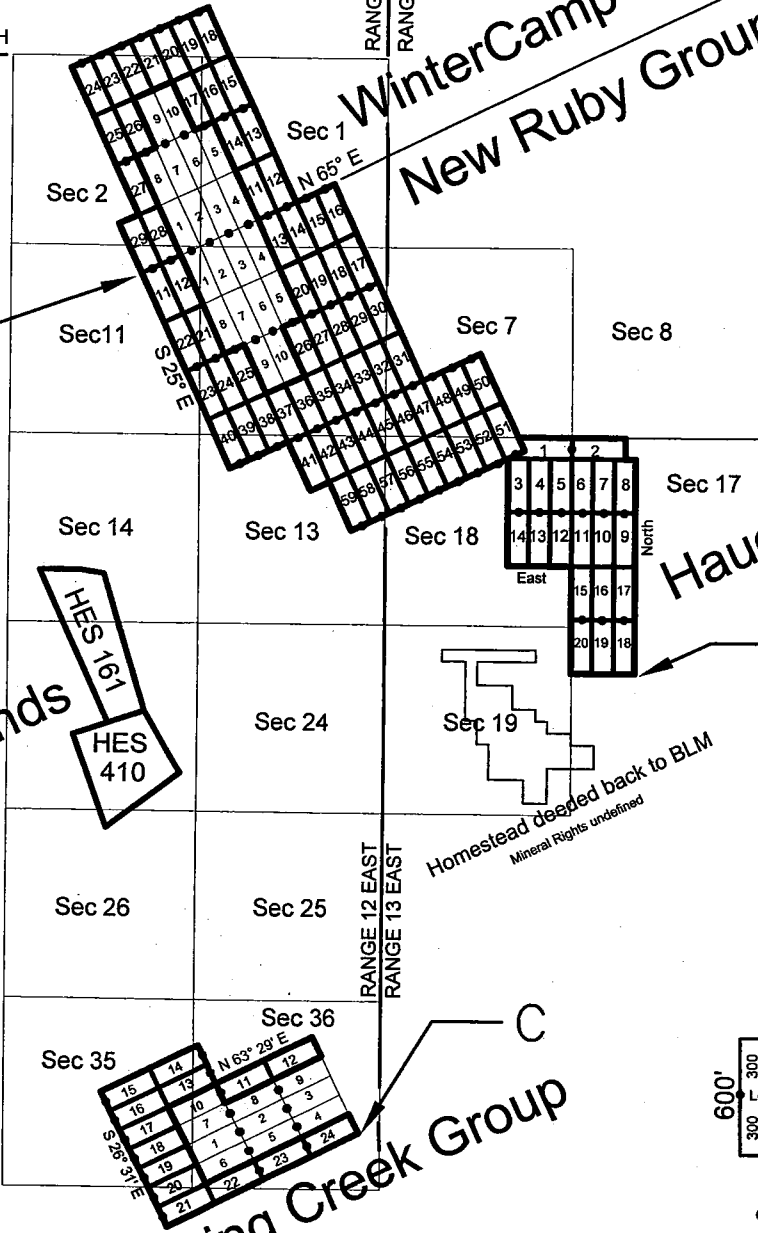
TOWNSHIP 9 NORTH
TOWNSHIP 8 NORTH
(UNSURVEYED)

Spring Creek Group

RANGE 12 EAST
RANGE 13 EAST

WinterCamp Group
New Ruby Group

Haught Basin Group



• Location Monument



LOCATION NOTICE OF LODE MINING CLAIM

This is a LOCATION notice of a LODE mining claim. The Locator of this claim is:

NEW RUBY EXPLORATION L.L.C
P. O. Box 957, Claypool, Ariz. 85532

The name of the claim is: SPRING CREEK MINE # 13
Part of the SPRING CREEK MINE Claim Group, these claims are contiguous, consisting of a group.

The Date of Location is 07-10-2017
This claim is 1500 ft. long and 600 ft. wide. The distance from this location monument to each end of the claim is 1 ft. in a Northeasterly, direction and 1499 ft. in a Southwesterly direction. The general course of this claim is S. 63° 29' W.

This claim is marked by 6 posts 2" in diameter. From this location notice, N. 63° 29' E. 1' to the NE end center. Then S. 26° 31' E., 300' to corner #1, then S. 63° 29' W., 1500' to corner #2, Then N. 26° 31' W., 300' to the SW end center, Then N. 26° 31' W., 300' to corner #3, Then N. 63° 29' E., 1500' to corner #4, then S. 26° 31' E., 300' to the NE end center.

The location of this claim is in Section 36, Township 9 North, Range 12 East, Gila and Salt River Meridian, Gila County Arizona. Spring Creek Mining District.

The position of this location monument is approximately:
N 34° 04' 52.109" Latitude
W 111° 04' 45.192" Longitude (NAD83) and is :

S 81° 19' 45" W , 1712.98 ft. from the U.S.GEOLOGICAL SURVEY brass disk marked "R-70" being in the North Half of said Section 36, T9N, R12E, G&SRM.

SEE ATTACHED CLAIM GROUP MAP

Dated and posted on the ground this 10th day of July, 2017

By: Ron Murphy

AMC 445961

RECEIVED
BLM AZ STATE OFFICE
2017 SEP 28 P 2:05
PHOENIX, ARIZONA

checked _____

Loc Pt. # _____

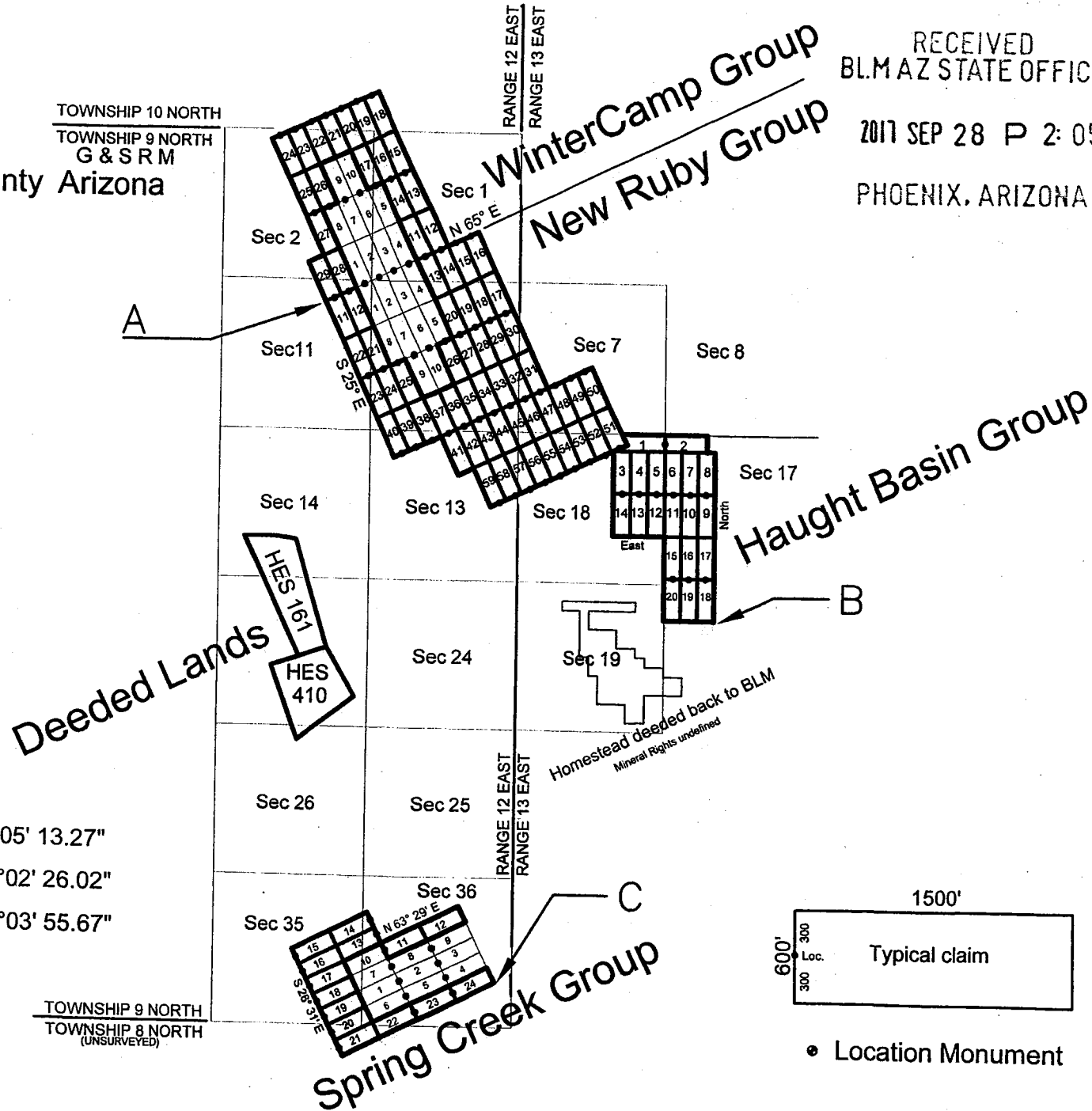
AMC445961

RECEIVED
BLMAZ STATE OFFICE
2017 SEP 28 P 2:05
PHOENIX, ARIZONA

TOWNSHIP 10 NORTH
TOWNSHIP 9 NORTH
G & SRM
Gila County Arizona



2017-007635
08/07/2017 10:45:05 AM
Page: 2 of 2
Receipt #: 17-5522
Exploration Lic
New Ruby
Gila County, Az; Sacie Jo Bingham, Recorder





LOCATION NOTICE OF LODE MINING CLAIM

This is a LOCATION notice of a LODE mining claim. The Locator of this claim is:

NEW RUBY EXPLORATION L.L.C
P. O. Box 957, Claypool, Ariz. 85532

The name of the claim is: SPRING CREEK MINE # 14
Part of the SPRING CREEK MINE Claim Group, these claims are contiguous, consisting of a group.

The Date of Location is 07-10-2017
This claim is 1500 ft. long and 600 ft. wide. The distance from this location monument to each end of the claim is 1 ft. in a Northeasterly, direction and 1499 ft. in a Southwesterly direction. The general course of this claim is S. 63° 29' W.

This claim is marked by 6 posts 2" in diameter. From this location notice, N. 63° 29' E. 1' to the NE end center. Then S. 26° 31' E., 300' to corner #1, then S. 63° 29' W., 1500' to corner #2, Then N. 26° 31' W., 300' to the SW end center, Then N.. 26° 31' W., 300' to corner #3, Then N. 63° 29' E., 1500' to corner #4, then S. 26° 31' E., 300' to the NE end center.

The location of this claim is in Section 36, Township 9 North, Range 12 East, Gila and Salt River Meridian, Gila County Arizona. Spring Creek Mining District.

The position of this location monument is approximately:
N 34° 04' 57.378" Latitude
W 111° 04' 48.423" Longitude (NAD83) and is :

N 81° 57' 42" W , 1979.83 ft. from the U.S.GEOLOGICAL SURVEY brass disk marked "R-70" being in the North Half of said Section 36, T9N, R12E, G&SRM.

SEE ATTACHED CLAIM GROUP MAP

Dated and posted on the ground this 10th day of July, 2017

By: Ron Murphy

AMC 445962

RECEIVED
BLMAZ STATE OFFICE
2017 SEP 28 P 2:05
PHOENIX, ARIZONA

checked _____

Loc Pt. # _____

AMC445962

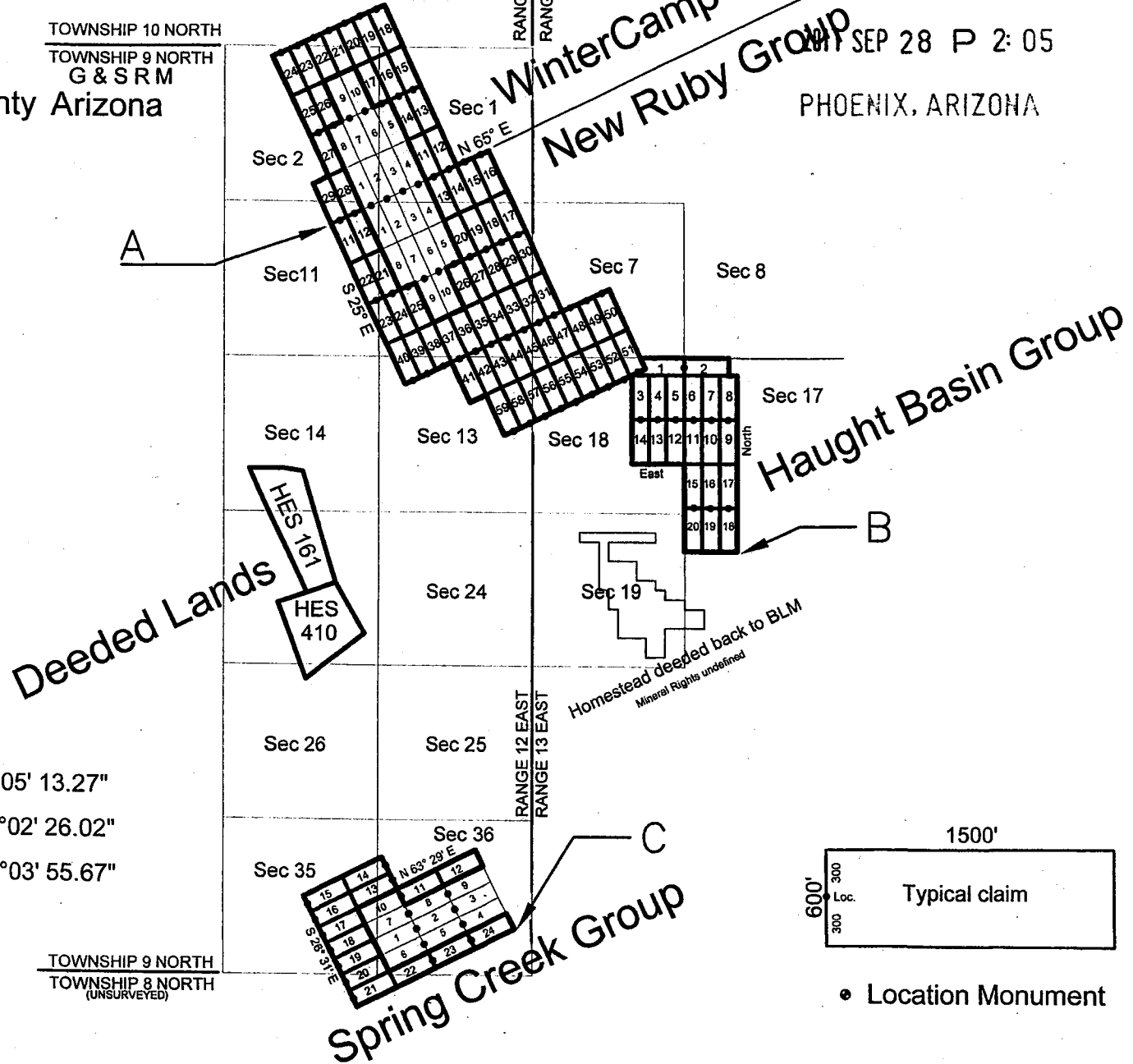
2017-007636 NML Receipt #: 17-5522
08/07/2017 10:45:05 AM New Ruby Exploration Lic
Rec Fee: \$9.00 Gila County, Az, Sadie Jo Bingham, Recorder



TOWNSHIP 10 NORTH
TOWNSHIP 9 NORTH
G & S R M
Gila County Arizona

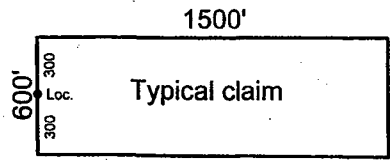
RANGE 12 EAST
RANGE 13 EAST

RECEIVED
BLM AZ STATE OFFICE
SEP 28 P 2: 05
PHOENIX, ARIZONA



- A. N 34°08' 33.95" W. 111°05' 13.27"
- B. N 34°06' 45.57" W. 111°02' 26.02"
- C. N 34°04' 36.60" W. 111°03' 55.67"

TOWNSHIP 9 NORTH
TOWNSHIP 8 NORTH
(UNSURVEYED)



• Location Monument



LOCATION NOTICE OF LODE MINING CLAIM

This is a LOCATION notice of a LODE mining claim. The Locator of this claim is:

NEW RUBY EXPLORATION L.L.C
P. O. Box 957, Claypool, Ariz. 85532

The name of the claim is: SPRING CREEK MINE #15
Part of the SPRING CREEK MINE Claim Group, these claims are contiguous, consisting of a group.

The Date of Location is 07-10-2017
This claim is 1500 ft. long and 600 ft. wide. The distance from this location monument to each end of the claim is 1 ft. in a Southwesterly direction and 1499 ft. in a Northeasterly direction. The general course of this claim is N. 63° 29' E.

This claim is marked by 6 posts 2" in diameter. From this location notice, S. 63° 29' W. 1' to the SW end center. Then N. 26° 31' W., 300' to corner #1, then N. 63° 29' E., 1500' to corner #2, Then S. 26° 31' E., 300' to the NE end center, Then S. 26° 31' E., 300' to corner #3, Then S. 63° 29' W., 1500' to corner #4, then N. 26° 31' W., 300' to the SW end center.

The location of this claim is in Section 35, Township 9 North, Range 12 East, Gila and Salt River Meridian, Gila County Arizona. Spring Creek Mining District.

The position of this location monument is approximately:
N 34° 04' 43.900" Latitude
W 111° 05' 20.172" Longitude (NAD83) and is :

S 77° 07' 14" W , 4762.83 ft. from the U.S.GEOLOGICAL SURVEY brass disk marked "R-70" being in the North Half of said Section 36, T9N, R12E, G&SRM.

AMC445963

SEE ATTACHED CLAIM GROUP MAP

RECEIVED
BLM AZ STATE OFFICE
2017 SEP 28 P 2:05
PHOENIX, ARIZONA

Dated and posted on the ground this 10th day of July, 2017

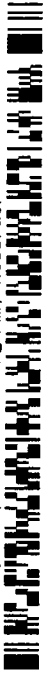
By: Ron Murphy

checked _____

Loc Pt. # _____

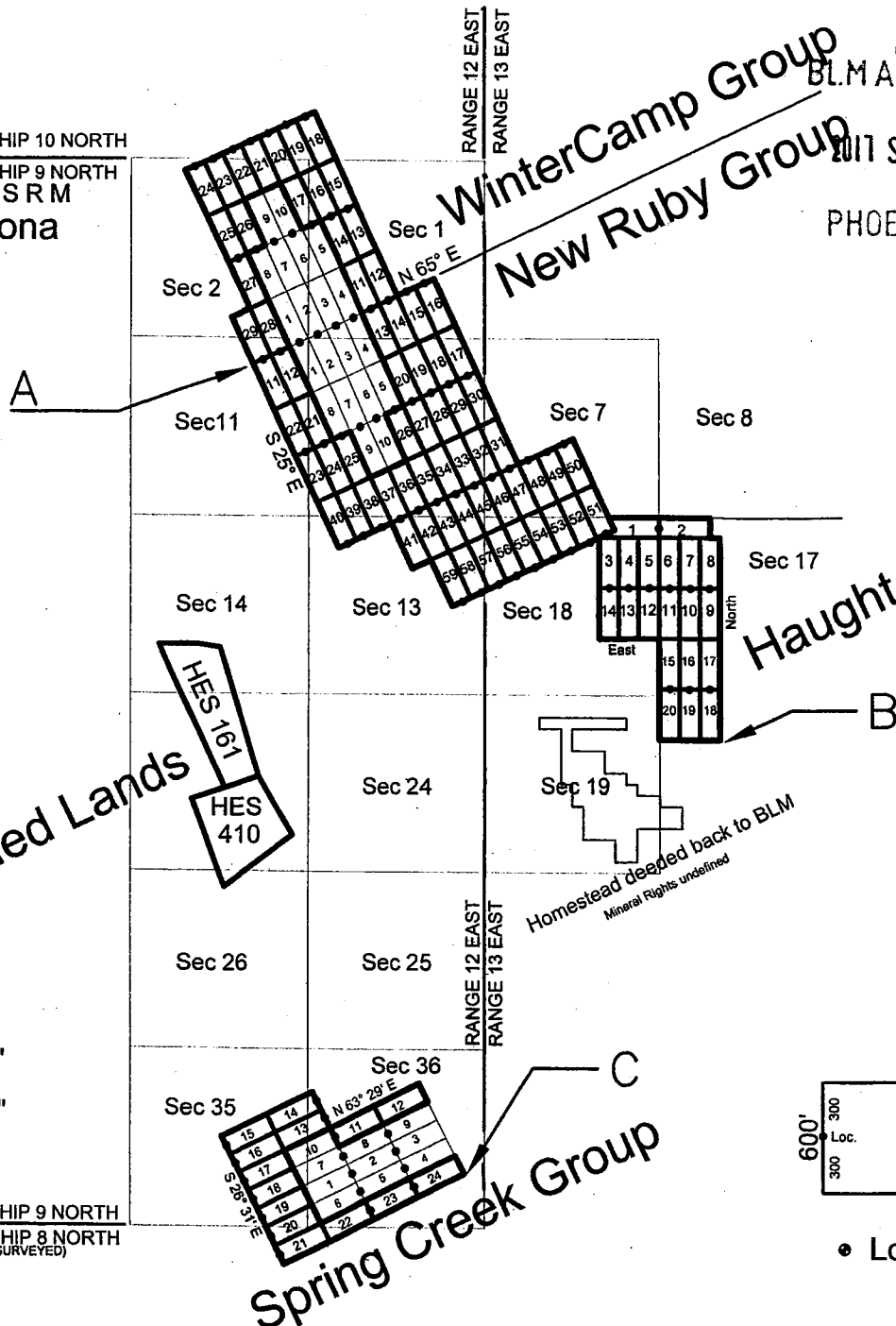
AMC445963

2017-007637 NML
08/07/2017 10:45:05 AM
Receipt #: 17-6522
New Ruby Exploration Lic
Gila County, Az, Sadie Jo Bingham, Recorder



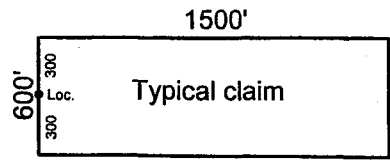
TOWNSHIP 10 NORTH
TOWNSHIP 9 NORTH
G & S R M
Gila County Arizona

RECEIVED
BLM AZ STATE OFFICE
2017 SEP 28 P 2:05
PHOENIX, ARIZONA



- A. N 34°08' 33.95" W. 111°05' 13.27"
- B. N 34°06' 45.57" W. 111°02' 26.02"
- C. N 34°04' 36.60" W. 111°03' 55.67"

TOWNSHIP 9 NORTH
TOWNSHIP 8 NORTH
(UNSURVEYED)



• Location Monument



LOCATION NOTICE OF LODE MINING CLAIM

This is a LOCATION notice of a LODE mining claim. The Locator of this claim is:

NEW RUBY EXPLORATION L.L.C
P. O. Box 957, Claypool, Ariz. 85532

The name of the claim is: SPRING CREEK MINE #16
Part of the SPRING CREEK MINE Claim Group, these claims are contiguous, consisting of a group.

The Date of Location is 07-10-2017
This claim is 1500 ft. long and 600 ft. wide. The distance from this location monument to each end of the claim is 1 ft. in a Southwesterly, direction and 1499 ft. in a Northeasterly direction. The general course of this claim is N. 63° 29' E.

This claim is marked by 6 posts 2" in diameter. From this location notice, S. 63° 29' W. 1' to the SW end center. Then N. 26° 31' W., 300' to corner #1, then N. 63° 29' E., 1500' to corner #2, Then S. 26° 31' E., 300' to the NE end center, Then S. 26° 31' E., 300' to corner #3, Then S. 63° 29' W., 1500' to corner #4, then N. 26° 31' W., 300' to the SW end center.

The location of this claim is in Section 35, Township 9 North, Range 12 East, Gila and Salt River Meridian, Gila County Arizona. Spring Creek Mining District.

The position of this location monument is approximately:
N 34° 04' 38.631" Latitude
W 111° 05' 16.941" Longitude (NAD83) and is :

S 69° 57' 14" W , 4658.23 ft. from the U.S.GEOLOGICAL SURVEY brass disk marked "R-70" being in the North Half of said Section 36, T9N, R12E, G&SRM.

AMC445964

SEE ATTACHED CLAIM GROUP MAP

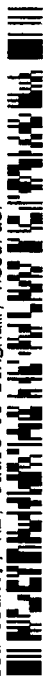
Dated and posted on the ground this 10th day of July, 2017

By: Ron Murphy

RECEIVED
BLM AZ STATE OFFICE
2017 SEP 28 P 2:05
PHOENIX, ARIZONA

checked _____

Loc Pt. # _____



AMC445964

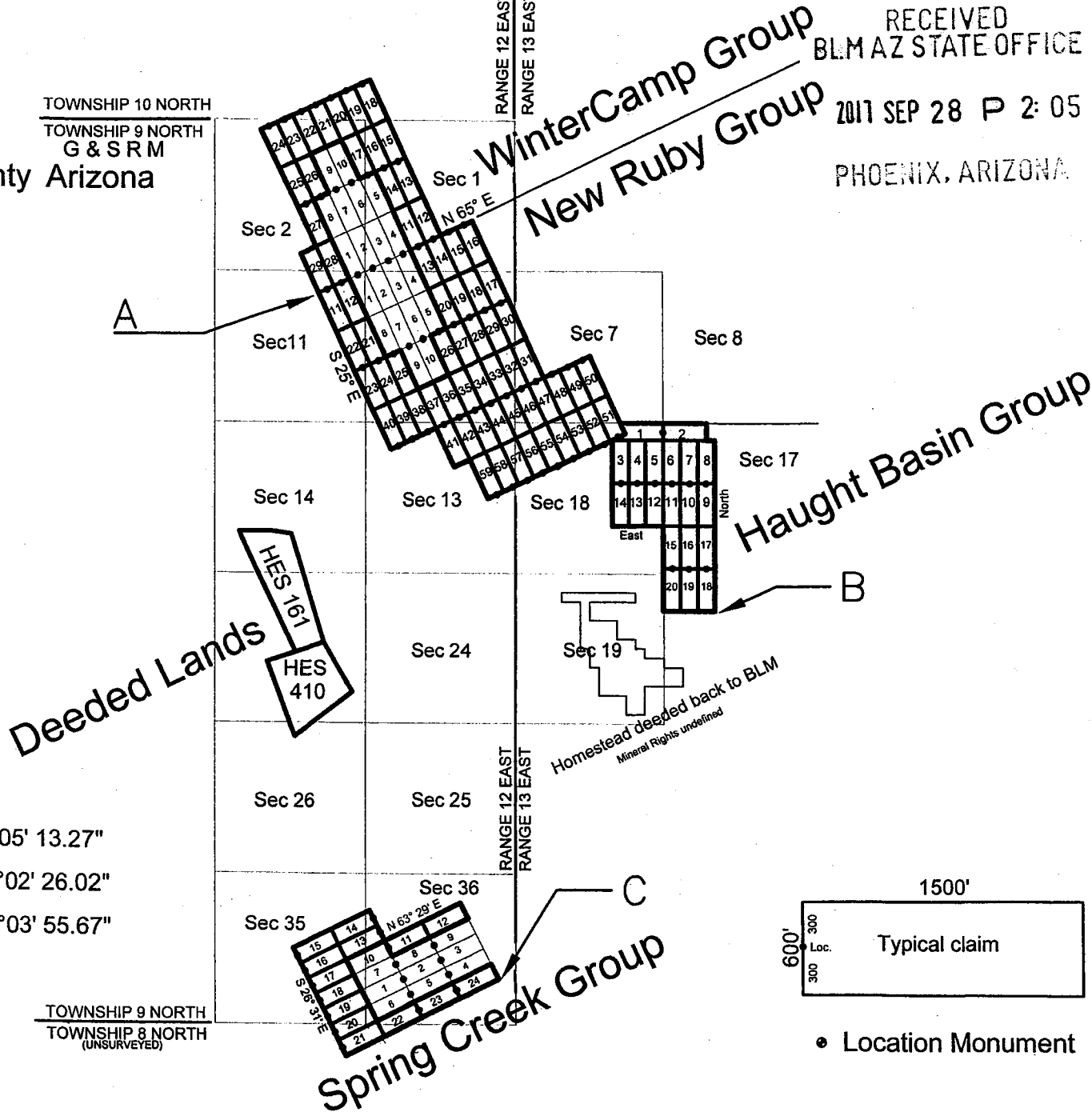
TOWNSHIP 10 NORTH
 TOWNSHIP 9 NORTH
 G & SRM
 Gila County Arizona

RANGE 12 EAST
 RANGE 13 EAST

RECEIVED
 BLM AZ STATE OFFICE

2017 SEP 28 P 2:05

PHOENIX, ARIZONA

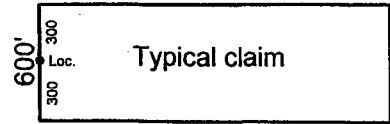


A. N 34°08' 33.95" W. 111°05' 13.27"

B. N 34°06' 45.57" W. 111°02' 26.02"

C. N 34°04' 36.60" W. 111°03' 55.67"

TOWNSHIP 9 NORTH
 TOWNSHIP 8 NORTH
 (UNSURVEYED)



• Location Monument



LOCATION NOTICE OF LODE MINING CLAIM

This is a LOCATION notice of a LODE mining claim. The Locator of this claim is:

NEW RUBY EXPLORATION L.L.C

P. O. Box 957, Claypool, Ariz. 85532

The name of the claim is: SPRING CREEK MINE #17

Part of the SPRING CREEK MINE Claim Group, these claims are contiguous, consisting of a group.

The Date of Location is 07-10-2017

This claim is 1500 ft. long and 600 ft. wide. The distance from this location monument to each end of the claim is 1 ft. in a Southwesterly, direction and 1499 ft. in a Northeasterly direction. The general course of this claim is N. 63° 29' E.

This claim is marked by 6 posts 2" in diameter. From this location notice, S. 63° 29' W. 1' to the SW end center. Then N. 26° 31' W., 300' to corner #1, then N. 63° 29' E., 1500' to corner #2, Then S. 26° 31' E., 300' to the NE end center, Then S. 26° 31' E., 300' to corner #3, Then S. 63° 29' W., 1500' to corner #4, then N. 26° 31' W., 300' to the SW end center.

The location of this claim is in Section 35, Township 9 North, Range 12 East, Gila and Salt River Meridian, Gila County Arizona. Spring Creek Mining District.

The position of this location monument is approximately:

N 34° 04' 33.361" Latitude

W 111° 05' 13.710" Longitude (NAD83) and is :

S 62° 34' 45" W , 4629.13 ft. from the U.S.GEOLOGICAL SURVEY brass disk marked "R-70" being in the North Half of said Section 36, T9N, R12E, G&SRM.

AMC445965

SEE ATTACHED CLAIM GROUP MAP

Dated and posted on the ground this 10th day of July, 2017

By: Ron Murphy

PHOENIX, ARIZONA

2017 SEP 28 P 2: 05

RECEIVED
BLMAZ STATE OFFICE

checked _____

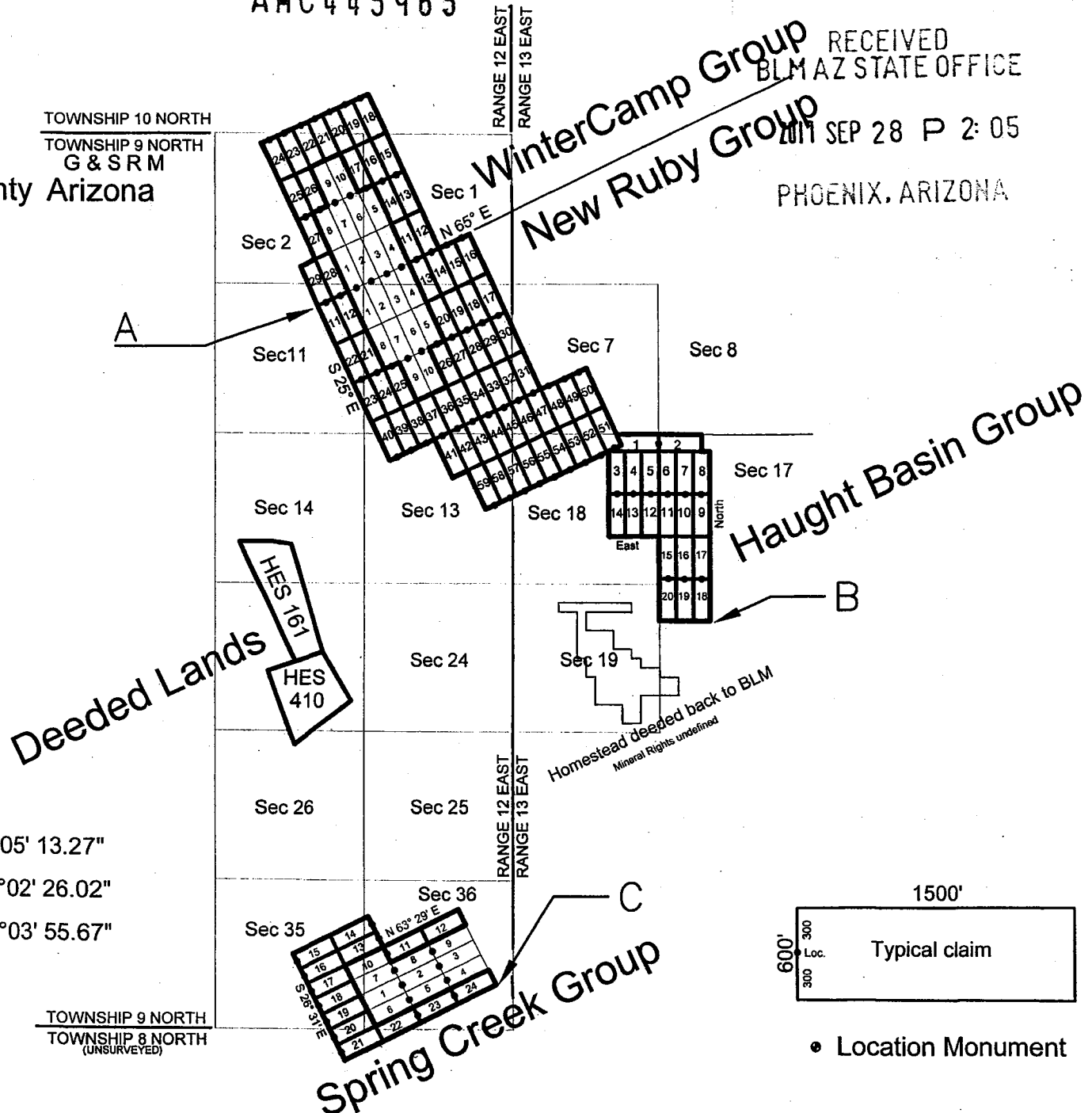
Loc Pt. # _____

2017-007639 NMI Page: 2 of 2
 08/07/2017 10:45:05 AM Receipt #: 17-5522
 Rec Fee: \$9.00 New Ruby Exploration Lic
 Gila County, Az, Sadie Jo Bingham, Recorder



AMC445965

TOWNSHIP 10 NORTH
 TOWNSHIP 9 NORTH
 G & SRM
 Gila County Arizona



RECEIVED
 BLM AZ STATE OFFICE
 2017 SEP 28 P 2:05
 PHOENIX, ARIZONA

- A. N 34°08' 33.95" W. 111°05' 13.27"
- B. N 34°06' 45.57" W. 111°02' 26.02"
- C. N 34°04' 36.60" W. 111°03' 55.67"

TOWNSHIP 9 NORTH
 TOWNSHIP 8 NORTH
 (UNSURVEYED)

Spring Creek Group



LOCATION NOTICE OF LODE MINING CLAIM

This is a LOCATION notice of a LODE mining claim. The Locator of this claim is:

NEW RUBY EXPLORATION L.L.C
P. O. Box 957, Claypool, Ariz. 85532

The name of the claim is: SPRING CREEK MINE #18
Part of the SPRING CREEK MINE Claim Group, these claims are contiguous, consisting of a group.

The Date of Location is 07-10-2017
This claim is 1500 ft. long and 600 ft. wide. The distance from this location monument to each end of the claim is 1 ft. in a Southwesterly, direction and 1499 ft. in a Northeasterly direction. The general course of this claim is N. 63° 29' E.

This claim is marked by 6 posts 2" in diameter. From this location notice, S. 63° 29' W. 1' to the SW end center. Then N. 26° 31' W., 300' to corner #1, then N. 63° 29' E., 1500' to corner #2, Then S. 26° 31' E., 300' to the NE end center, Then S. 26° 31' E., 300' to corner #3, Then S. 63° 29' W., 1500' to corner #4, then N. 26° 31' W., 300' to the SW end center.

The location of this claim is in Section 35, Township 9 North, Range 12 East, Gila and Salt River Meridian, Gila County Arizona. Spring Creek Mining District.

The position of this location monument is approximately:
N 34° 04' 28.092" Latitude
W 111° 05' 10.479" Longitude (NAD83) and is :

S 55° 14' 03" W , 4676.95 ft. from the U.S.GEOLOGICAL SURVEY brass disk marked "R-70" being in the North Half of said Section 36, T9N, R12E, G&SRM.

AMC445966

SEE ATTACHED CLAIM GROUP MAP

RECEIVED
BLM AZ STATE OFFICE
2017 SEP 28 P 2:05
PHOENIX, ARIZONA

Dated and posted on the ground this 10th day of July, 2017
By: Ron Murphy

checked _____

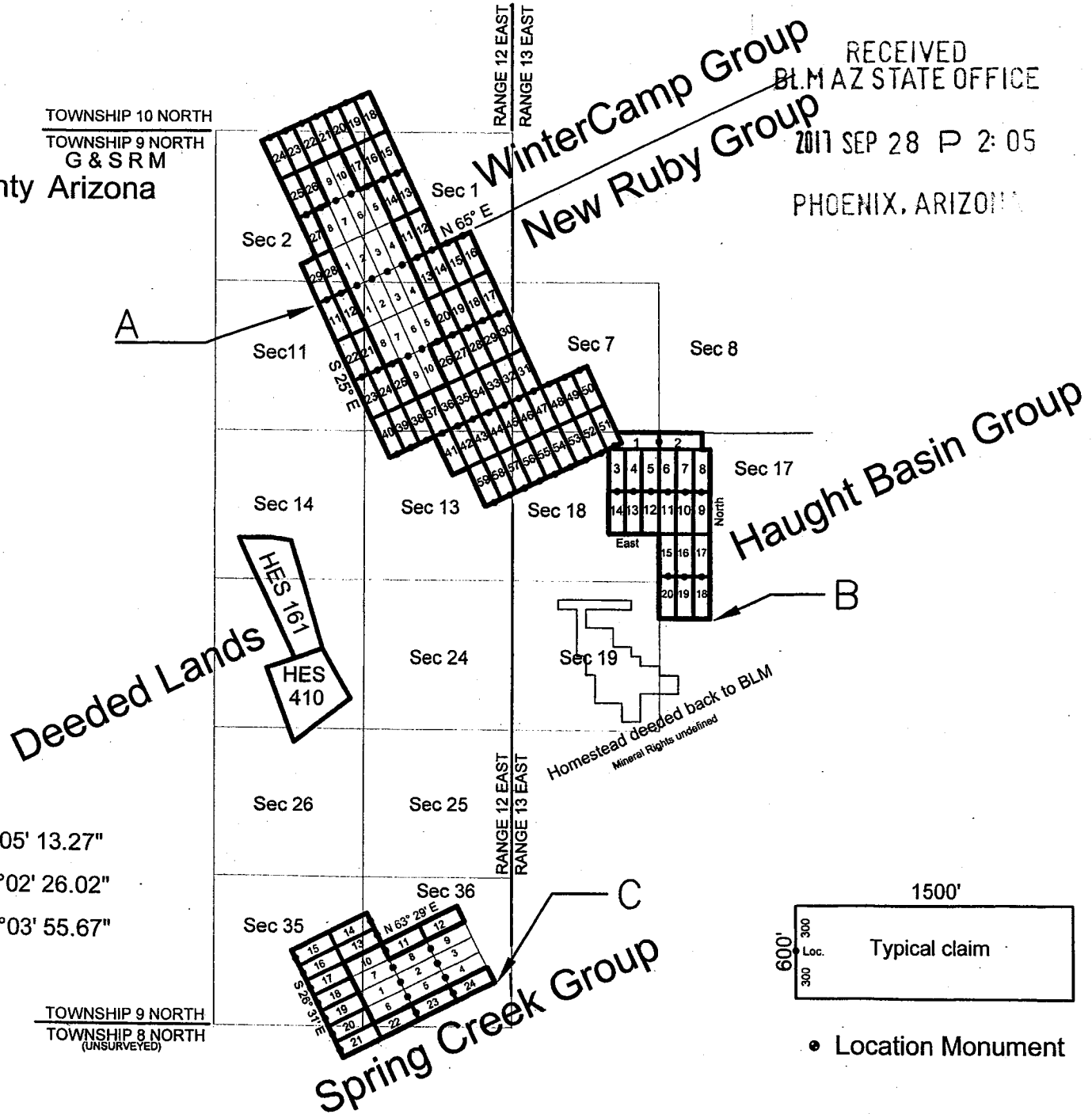
Loc Pt. # _____

AMC445966

2017-007640 N
08/07/2017 10:45:05
Receipt #: 17-5522
New Ruby Exploration Lic
Rec Fee: \$9.00
Sadie Jo Bingham, Recorder
Gila County, Az

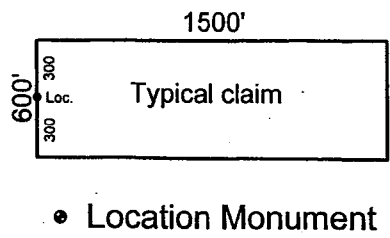



TOWNSHIP 10 NORTH
TOWNSHIP 9 NORTH
G & SRM
Gila County Arizona



- A. N 34°08' 33.95" W. 111°05' 13.27"
- B. N 34°06' 45.57" W. 111°02' 26.02"
- C. N 34°04' 36.60" W. 111°03' 55.67"

RECEIVED
BLM AZ STATE OFFICE
2017 SEP 28 P 2:05
PHOENIX, ARIZONA





LOCATION NOTICE OF LODE MINING CLAIM

This is a LOCATION notice of a LODE mining claim. The Locator of this claim is:

NEW RUBY EXPLORATION L.L.C
P. O. Box 957, Claypool, Ariz. 85532

The name of the claim is: SPRING CREEK MINE #19
 Part of the SPRING CREEK MINE Claim Group, these claims are contiguous, consisting of a group.

The Date of Location is 07-10-2017
 This claim is 1500 ft. long and 600 ft. wide. The distance from this location monument to each end of the claim is 1 ft. in a Southwesterly, direction and 1499 ft. in a Northeasterly direction. The general course of this claim is N. 63° 29' E.

This claim is marked by 6 posts 2" in diameter. From this location notice, S. 63° 29' W. 1' to the SW end center. Then N. 26° 31' W., 300' to corner #1, then N. 63° 29' E., 1500' to corner #2, Then S. 26° 31' E., 300' to the NE end center, Then S. 26° 31' E., 300' to corner #3, Then S. 63° 29' W., 1500' to corner #4, then N. 26° 31' W., 300' to the SW end center.

The location of this claim is in Section 35, Township 9 North, Range 12 East, Gila and Salt River Meridian, Gila County Arizona. Spring Creek Mining District.

The position of this location monument is approximately:
 N 34° 04' 22.823" Latitude
 W 111° 05' 07.248" Longitude (NAD83) and is :

S 48° 09' 03" W , 4799.37 ft. from the U.S.GEOLOGICAL SURVEY brass disk marked "R-70" being in the North Half of said Section 36, T9N, R12E, G&SRM.

AMC445967

SEE ATTACHED CLAIM GROUP MAP

RECEIVED
 BLM AZ STATE OFFICE
 2017 SEP 28 P 2:05
 PHOENIX, ARIZONA

Dated and posted on the ground this 10th day of July, 2017
 By: Ron Murphy

checked _____

Loc Pt. # _____



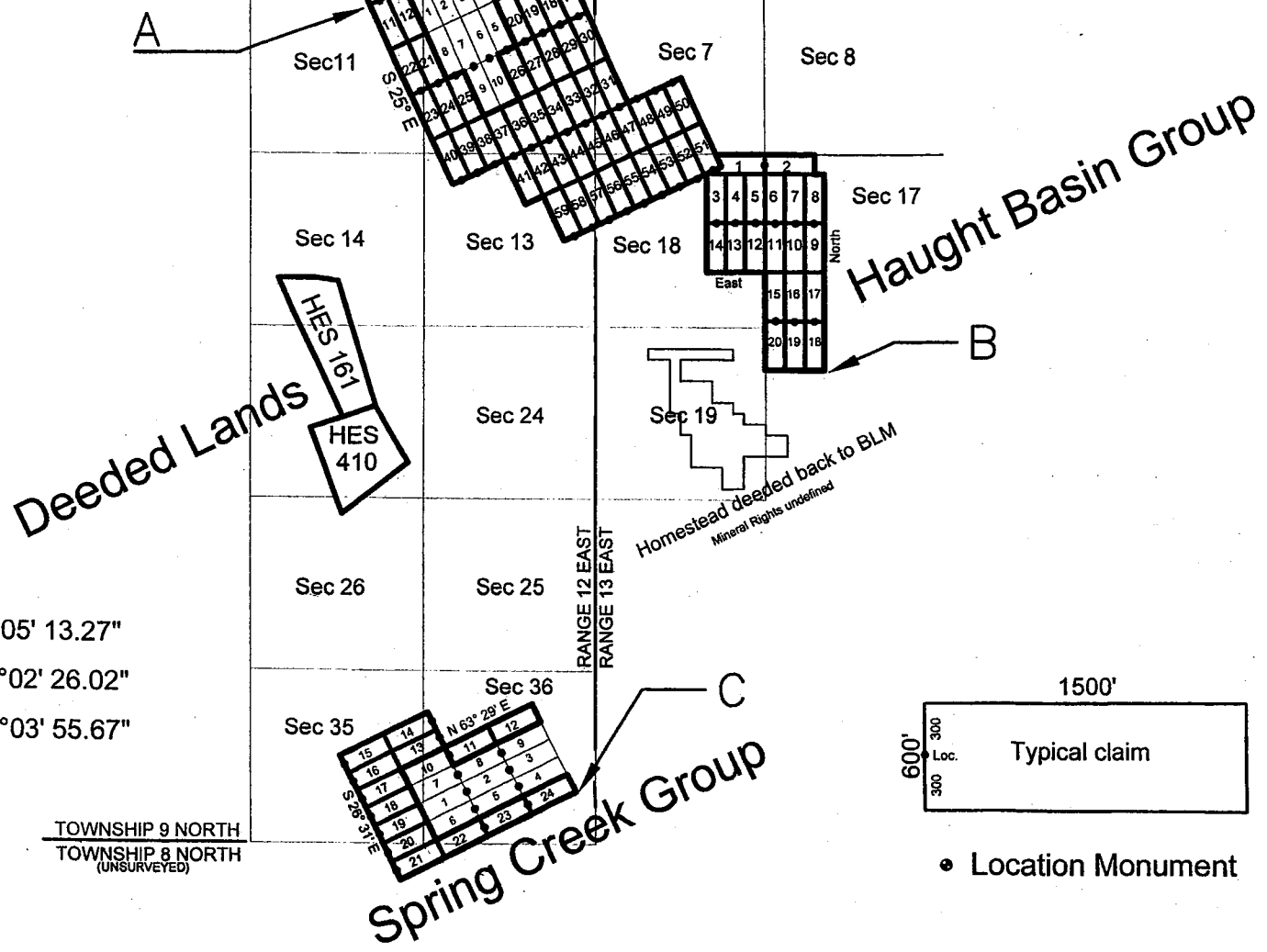
AMC445967

TOWNSHIP 10 NORTH
 TOWNSHIP 9 NORTH
 G & SRM
 Gila County Arizona

RANGE 12 EAST
 RANGE 13 EAST

WinterCamp Group
 New Ruby Group

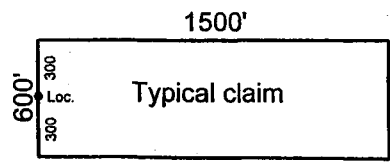
RECEIVED
 BLM AZ STATE OFFICE
 2017 SEP 28 P 2:05
 PHOENIX, ARIZONA



- A. N 34°08' 33.95" W. 111°05' 13.27"
- B. N 34°06' 45.57" W. 111°02' 26.02"
- C. N 34°04' 36.60" W. 111°03' 55.67"

TOWNSHIP 9 NORTH
 TOWNSHIP 8 NORTH
 (UNSURVEYED)

Spring Creek Group



• Location Monument



LOCATION NOTICE OF LODE MINING CLAIM

This is a LOCATION notice of a LODE mining claim. The Locator of this claim is:

NEW RUBY EXPLORATION L.L.C
P. O. Box 957, Claypool, Ariz. 85532

The name of the claim is: SPRING CREEK MINE #20
 Part of the SPRING CREEK MINE Claim Group, these claims are contiguous, consisting of a group.

The Date of Location is 07-10-2017
 This claim is 1500 ft. long and 600 ft. wide. The distance from this location monument to each end of the claim is 1 ft. in a Southwesterly direction and 1499 ft. in a Northeasterly direction. The general course of this claim is N. 63° 29' E.

This claim is marked by 6 posts 2" in diameter. From this location notice, S. 63° 29' W. 1' to the SW end center. Then N. 26° 31' W., 300' to corner #1, then N. 63° 29' E., 1500' to corner #2, Then S. 26° 31' E., 300' to the NE end center, Then S. 26° 31' E., 300' to corner #3, Then S. 63° 29' W., 1500' to corner #4, then N. 26° 31' W., 300' to the SW end center.

The location of this claim is in unsurveyed Section 2, Township 8 North, Range 12 East, Gila and Salt River Meridian, Gila County Arizona. Spring Creek Mining District.

The position of this location monument is approximately:
 N 34° 04' 17.553" Latitude
 W 111° 05' 04.017" Longitude (NAD83) and is :

S 41° 30' 56" W , 4990.93 ft. from the U.S.GEOLOGICAL SURVEY brass disk marked "R-70" being in the North Half of said Section 36, T9N, R12E, G&SRM.

AMC445968


SEE ATTACHED CLAIM GROUP MAP

RECEIVED
 BLM AZ STATE OFFICE
 2017 SEP 28 P 2:05
 PHOENIX, ARIZONA

Dated and posted on the ground this 10th day of July, 2017

By: Ron Murphy

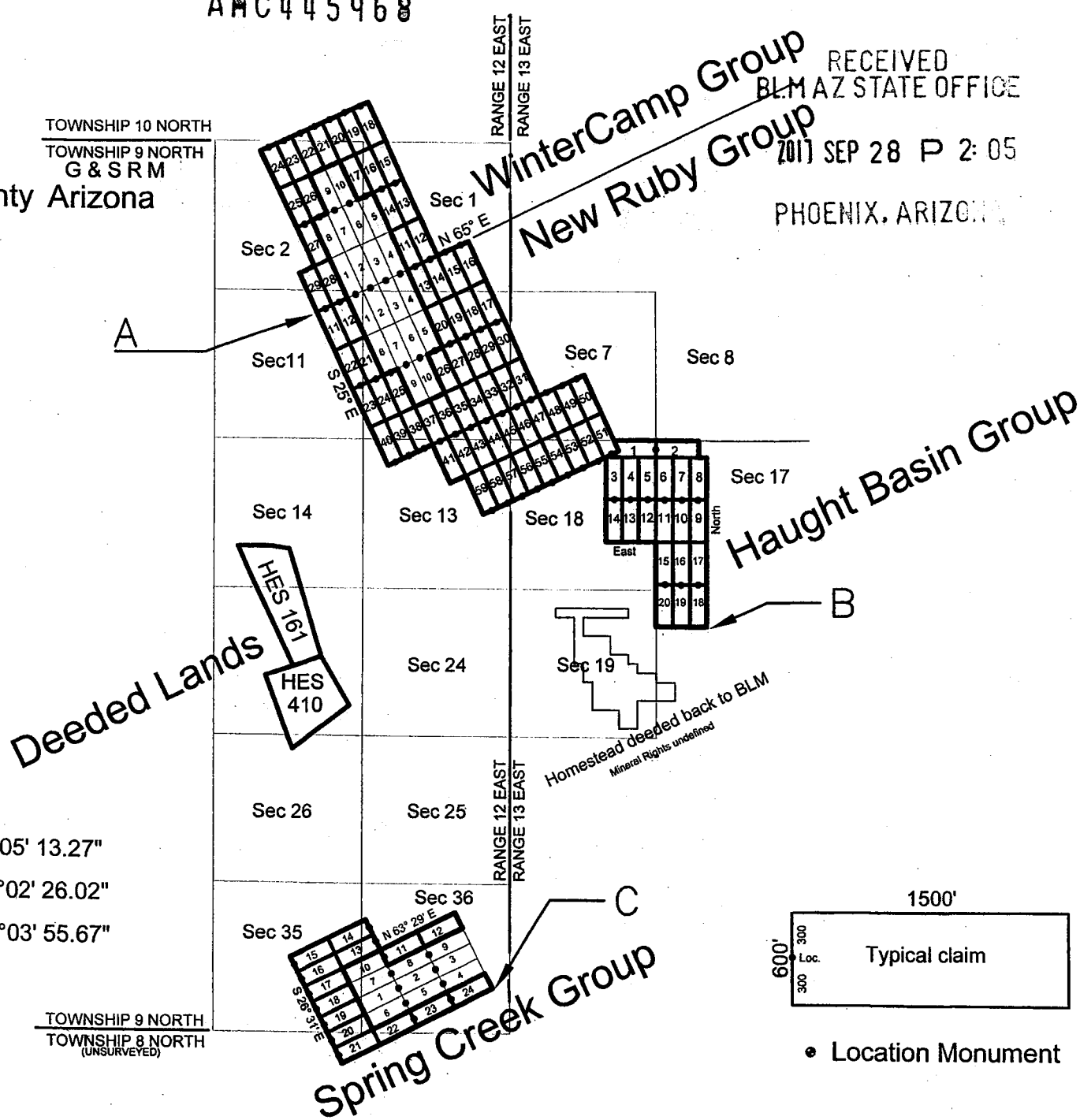
2017-007642 NML Page: 2 of 2
 08/07/2017 10:45:05 AM Receipt #: 17-5522
 Rec Fee: \$9.00 New Ruby Exploration, Llc
 Gila County, Az, Sadie Jo Bingham, Recorder



AMC445968

TOWNSHIP 10 NORTH
 TOWNSHIP 9 NORTH
 G & SRM
 Gila County Arizona

RECEIVED
 BLM AZ STATE OFFICE
 2017 SEP 28 P 2:05
 PHOENIX, ARIZONA



- A. N 34°08' 33.95" W. 111°05' 13.27"
- B. N 34°06' 45.57" W. 111°02' 26.02"
- C. N 34°04' 36.60" W. 111°03' 55.67"

TOWNSHIP 9 NORTH
 TOWNSHIP 8 NORTH
 (UNSURVEYED)

Spring Creek Group



LOCATION NOTICE OF LODE MINING CLAIM

This is a LOCATION notice of a LODE mining claim. The Locator of this claim is:

NEW RUBY EXPLORATION L.L.C
P. O. Box 957, Claypool, Ariz. 85532

The name of the claim is: SPRING CREEK MINE #21

Part of the SPRING CREEK MINE Claim Group, these claims are contiguous, consisting of a group.

The Date of Location is 07-10-2017

This claim is 1500 ft. long and 600 ft. wide. The distance from this location monument to each end of the claim is 1 ft. in a Southwesterly direction and 1499 ft. in a Northeasterly direction. The general course of this claim is N. 63° 29' E.

This claim is marked by 6 posts 2" in diameter. From this location notice, S. 63° 29' W. 1' to the SW end center. Then N. 26° 31' W., 300' to corner #1, then N. 63° 29' E., 1500' to corner #2, Then S. 26° 31' E., 300' to the NE end center, Then S. 26° 31' E., 300' to corner #3, Then S. 63° 29' W., 1500' to corner #4, then N. 26° 31' W., 300' to the SW end center.

The location of this claim is in unsurveyed Section 2, Township 8 North, Range 12 East, Gila and Salt River Meridian, Gila County Arizona. Spring Creek Mining District.

The position of this location monument is approximately:

N 34° 04' 12.284" Latitude

W 111° 05' 00.787" Longitude (NAD83) and is :

S 35° 26' 41" W , 5244.04 ft. from the U.S.GEOLOGICAL SURVEY brass disk marked "R-70" being in the North Half of said Section 36, T9N, R12E, G&SRM.

AMC 445969

SEE ATTACHED CLAIM GROUP MAP

RECEIVED
BLM AZ STATE OFFICE
2017 SEP 28 P 2:05
PHOENIX, ARIZONA

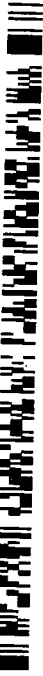
Dated and posted on the ground this 10th day of July, 2017

By: Ron Murphy

checked _____

Loc Pt. # _____

2017-007643 NMI Page: 2 of 2
 08/07/2017 10:45:05 AM Receipt #: 17-5522
 Rec Fee: \$9.00 New Ruby Exploration Lic
 Gila County, Az, Sadie Jo Bingham, Recorder

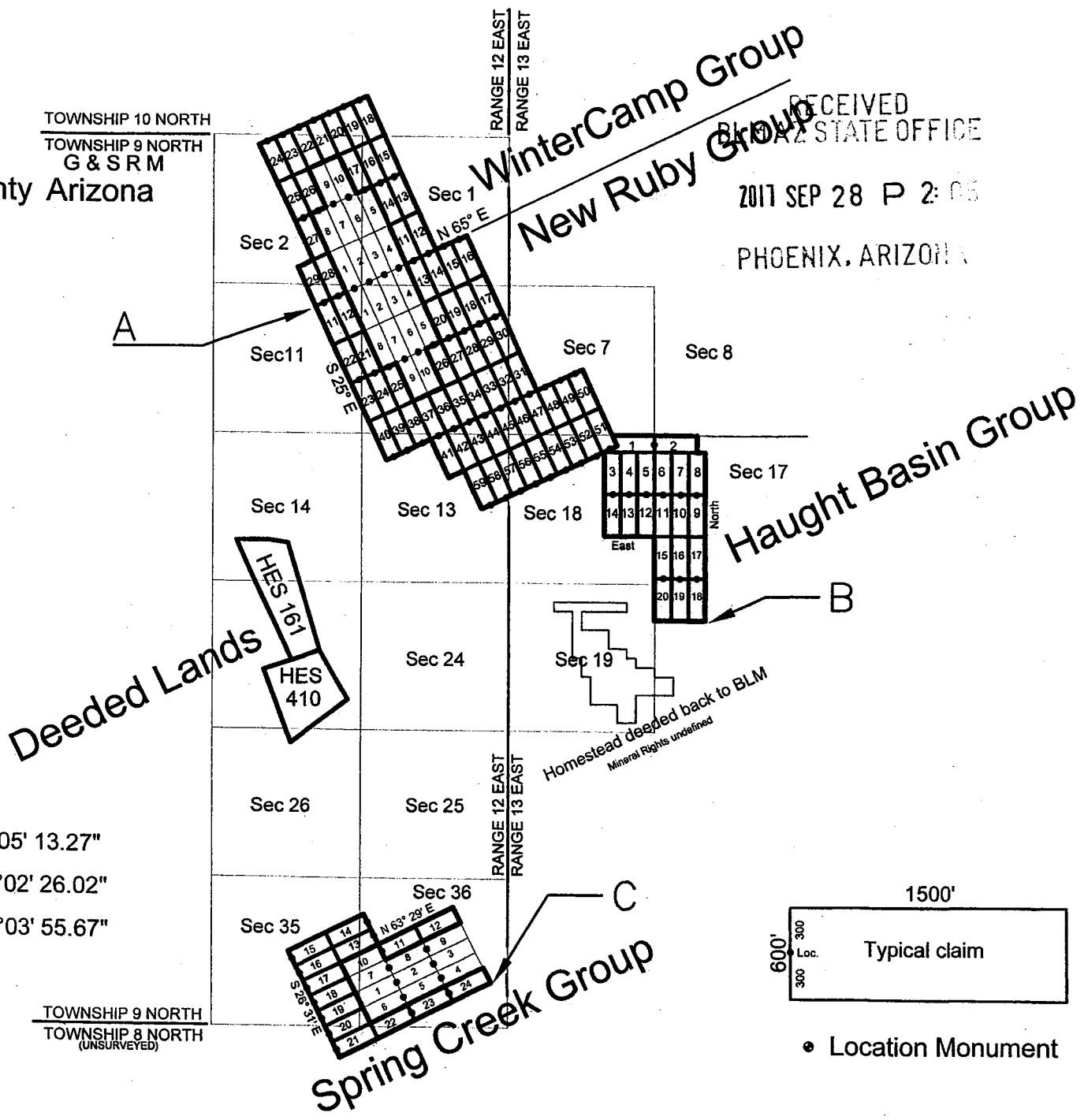


AMC445969

TOWNSHIP 10 NORTH
 TOWNSHIP 9 NORTH
 G & SRM
 Gila County Arizona

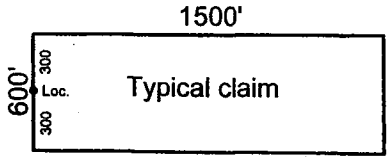


RECEIVED
 STATE OFFICE
 2017 SEP 28 P 2:05
 PHOENIX, ARIZONA



- A. N 34°08' 33.95" W. 111°05' 13.27"
- B. N 34°06' 45.57" W. 111°02' 26.02"
- C. N 34°04' 36.60" W. 111°03' 55.67"

TOWNSHIP 9 NORTH
 TOWNSHIP 8 NORTH
 (UNSURVEYED)



• Location Monument



LOCATION NOTICE OF LODE MINING CLAIM

This is a LOCATION notice of a LODE mining claim. The Locator of this claim is:

NEW RUBY EXPLORATION L.L.C
P. O. Box 957, Claypool, Ariz. 85532

The name of the claim is: SPRING CREEK MINE # 22

Part of the SPRING CREEK MINE Claim Group, these claims are contiguous, consisting of a group.

The Date of Location is 07-10-2017

This claim is 1500 ft. long and 600 ft. wide. The distance from this location monument to each end of the claim is 1 ft. in a Northeasterly, direction and 1499 ft. in a Southwesterly direction. The general course of this claim is S. 63° 29' W.

This claim is marked by 6 posts 2" in diameter. From this location notice, N. 63° 29' E. 1' to the NE end center. Then S. 26° 31' E., 300' to corner #1, then S. 63° 29' W., 1500' to corner #2, Then N. 26° 31' W., 300' to the SW end center, Then N. 26° 31' W., 300' to corner #3, Then N. 63° 29' E., 1500' to corner #4, then S. 26° 31' E., 300' to the NE end center.

The location of this claim is in Section 36, Township 9 North, Range 12 East, Gila and Salt River Meridian, Gila County Arizona. Spring Creek Mining District.

The position of this location monument is approximately:

N 34° 04' 25.761" Latitude

W 111° 04' 29.040" Longitude (NAD83) and is :

S 06° 58' 01" W , 2955.53 ft. from the U.S.GEOLOGICAL SURVEY brass disk marked "R-70" being in the North Half of said Section 36, T9N, R12E, G&SRM.

SEE ATTACHED CLAIM GROUP MAP

Dated and posted on the ground this 10th day of July, 2017

By: Ron Murphy

PHOENIX, ARIZONA

2017 SEP 28 P 2:05

RECEIVED
BLM AZ STATE OFFICE

AMC445970


checked _____

Loc Pt. # _____

AMC445970

2017-007644

Page: 2 of 2
09/07/2017 10:45:05
Receipt #: 17-5522
Exploration Lic
Gila County, Az, Sadie Jo Bingham, Recorder



TOWNSHIP 10 NORTH
TOWNSHIP 9 NORTH
G & SRM
Gila County Arizona

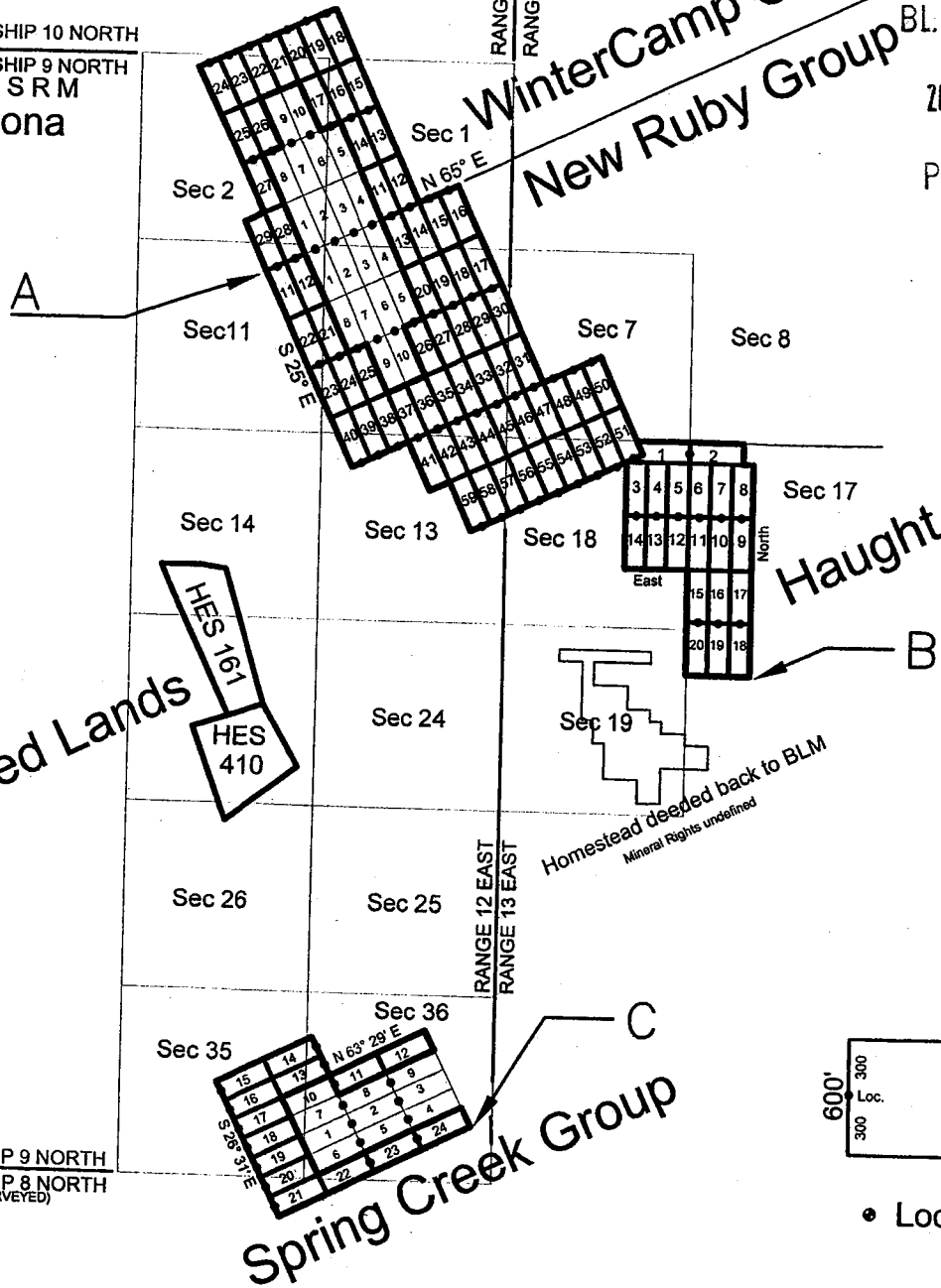
RANGE 12 EAST
RANGE 13 EAST

WinterCamp Group
New Ruby Group

RECEIVED
BLM AZ STATE OFFICE

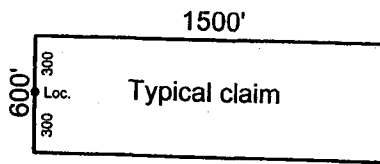
2017 SEP 28 P 2:15

PHOENIX, ARIZONA



- A. N 34°08' 33.95" W. 111°05' 13.27"
- B. N 34°06' 45.57" W. 111°02' 26.02"
- C. N 34°04' 36.60" W. 111°03' 55.67"

TOWNSHIP 9 NORTH
TOWNSHIP 8 NORTH
(UNSURVEYED)



• Location Monument



LOCATION NOTICE OF LODE MINING CLAIM

This is a LOCATION notice of a LODE mining claim. The Locator of this claim is:

NEW RUBY EXPLORATION L.L.C
P. O. Box 957, Claypool, Ariz. 85532

The name of the claim is: SPRING CREEK MINE #23
Part of the SPRING CREEK MINE Claim Group, these claims are contiguous, consisting of a group.

The Date of Location is 07-10-2017
This claim is 1500 ft. long and 600 ft. wide. The distance from this location monument to each end of the claim is 1 ft. in a Southwesterly direction and 1499 ft. in a Northeasterly direction. The general course of this claim is N. 63° 29' E.

This claim is marked by 6 posts 2" in diameter. From this location notice, S. 63° 29' W. 1' to the SW end center. Then N. 26° 31' W., 300' to corner #1, then N. 63° 29' E., 1500' to corner #2, Then S. 26° 31' E., 300' to the NE end center, Then S. 26° 31' E., 300' to corner #3, Then S. 63° 29' W., 1500' to corner #4, then N. 26° 31' W., 300' to the SW end center.

The location of this claim is in Section 36, Township 9 North, Range 12 East, Gila and Salt River Meridian, Gila County Arizona. Spring Creek Mining District.

The position of this location monument is approximately:
N 34° 04' 25.761" Latitude
W 111° 04' 29.040" Longitude (NAD83) and is :

S 06° 58' 01" W , 2955.53 ft. from the U.S.GEOLOGICAL SURVEY brass disk marked "R-70" being in the North Half of said Section 36, T9N, R12E, G&SRM.

AMC445971

SEE ATTACHED CLAIM GROUP MAP

Dated and posted on the ground this 10th day of July, 2017

By: Ross Murphy

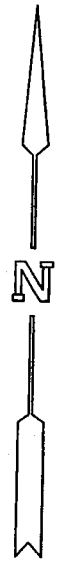

RECEIVED
BLM AZ STATE OFFICE
2017 SEP 28 P 2: 3
PHOENIX, ARIZONA

checked _____

Loc Pt. # _____

AMC445971

2017-007645
08/07/2017 10:45:05
Rec Fee: \$9.00
Gila County, Az.
Page: 2 of 2
Receipt #: 17-5522
New Ruby Exploration Lic
Sadie Jo Bingham, Recorder

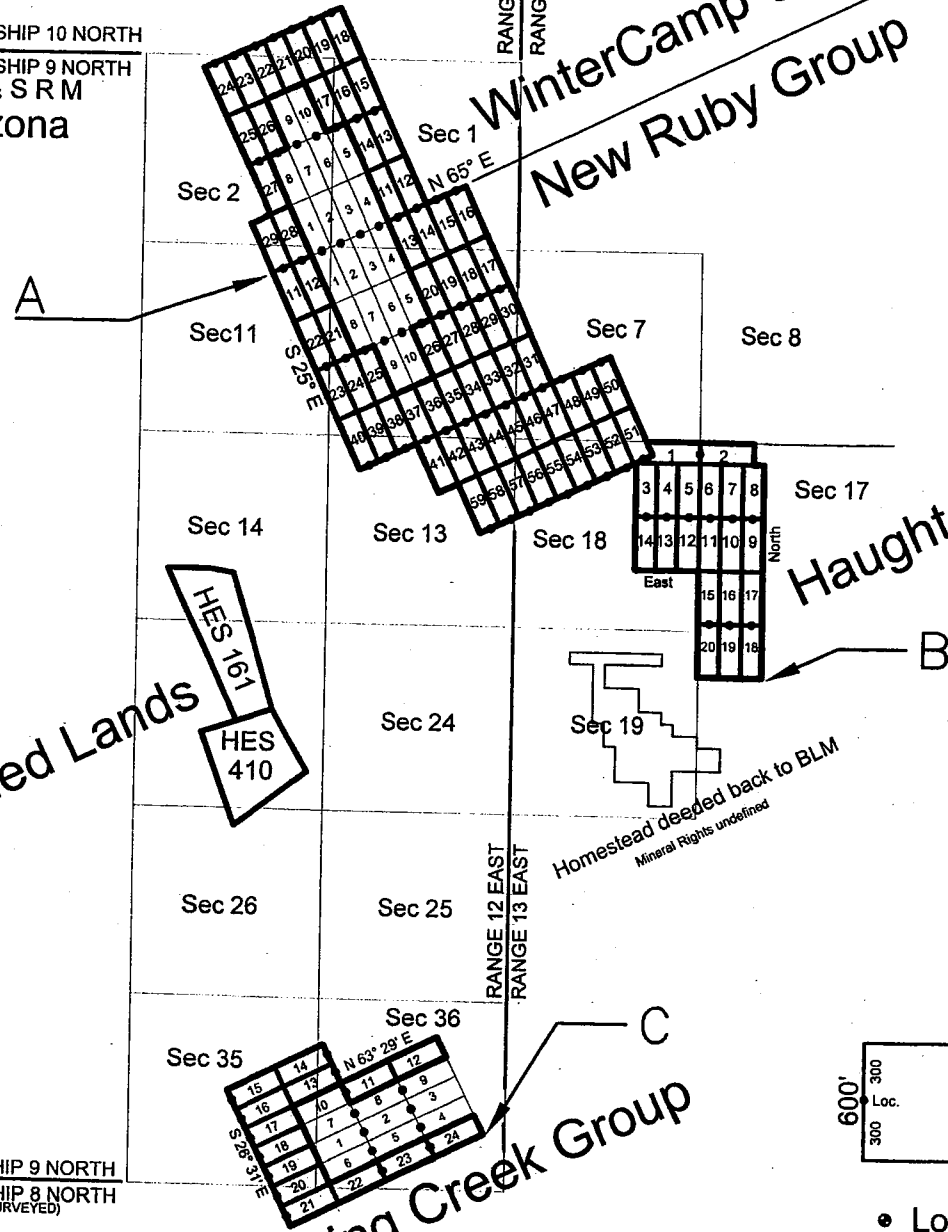


TOWNSHIP 10 NORTH
TOWNSHIP 9 NORTH
G & SRM
Gila County Arizona

RANGE 12 EAST
RANGE 13 EAST

WinterCamp Group
New Ruby Group

RECEIVED
BLMAZ STATE OFFICE
2017 SEP 28 P 2:16
PHOENIX, ARIZONA

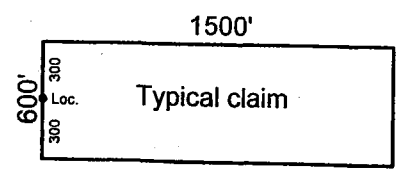


- A. N 34°08' 33.95" W. 111°05' 13.27"
- B. N 34°06' 45.57" W. 111°02' 26.02"
- C. N 34°04' 36.60" W. 111°03' 55.67"

TOWNSHIP 9 NORTH
TOWNSHIP 8 NORTH
(UNSURVEYED)

Spring Creek Group

Haught Basin Group



• Location Monument



LOCATION NOTICE OF LODE MINING CLAIM

This is a LOCATION notice of a LODE mining claim. The Locator of this claim is:

NEW RUBY EXPLORATION L.L.C

P. O. Box 957, Claypool, Ariz. 85532

The name of the claim is: SPRING CREEK MINE #24

Part of the SPRING CREEK MINE Claim Group, these claims are contiguous, consisting of a group.

The Date of Location is 07-10-2017

This claim is 1500 ft. long and 600 ft. wide. The distance from this location monument to each end of the claim is 1 ft. in a Southwesterly, direction and 1499 ft. in a Northeasterly direction. The general course of this claim is N. 63° 29' E.

This claim is marked by 6 posts 2" in diameter. From this location notice, S. 63° 29' W. 1' to the SW end center. Then N. 26° 31' W., 300' to corner #1, then N. 63° 29' E., 1500' to corner #2, Then S. 26° 31' E., 300' to the NE end center, Then S. 26° 31' E., 300' to corner #3, Then S. 63° 29' W., 1500' to corner #4, then N. 26° 31' W., 300' to the SW end center.

The location of this claim is in Section 36, Township 9 North, Range 12 East, Gila and Salt River Meridian, Gila County Arizona. Spring Creek Mining District.

The position of this location monument is approximately:

N 34° 04' 32.498" Latitude

W 111° 04' 13.166" Longitude (NAD83) and is :

S 23° 27' 42" E , 2468.55 ft. from the U.S.GEOLOGICAL SURVEY brass disk marked "R-70" being in the North Half of said Section 36, T9N, R12E, G&SRM.

SEE ATTACHED CLAIM GROUP MAP

Dated and posted on the ground this 10th day of July, 2017

By: Rou Murphy

AMC445972

PHOENIX, ARIZONA

2017 SEP 28 P 2:06

RECEIVED
BLM AZ STATE OFFICE

checked _____

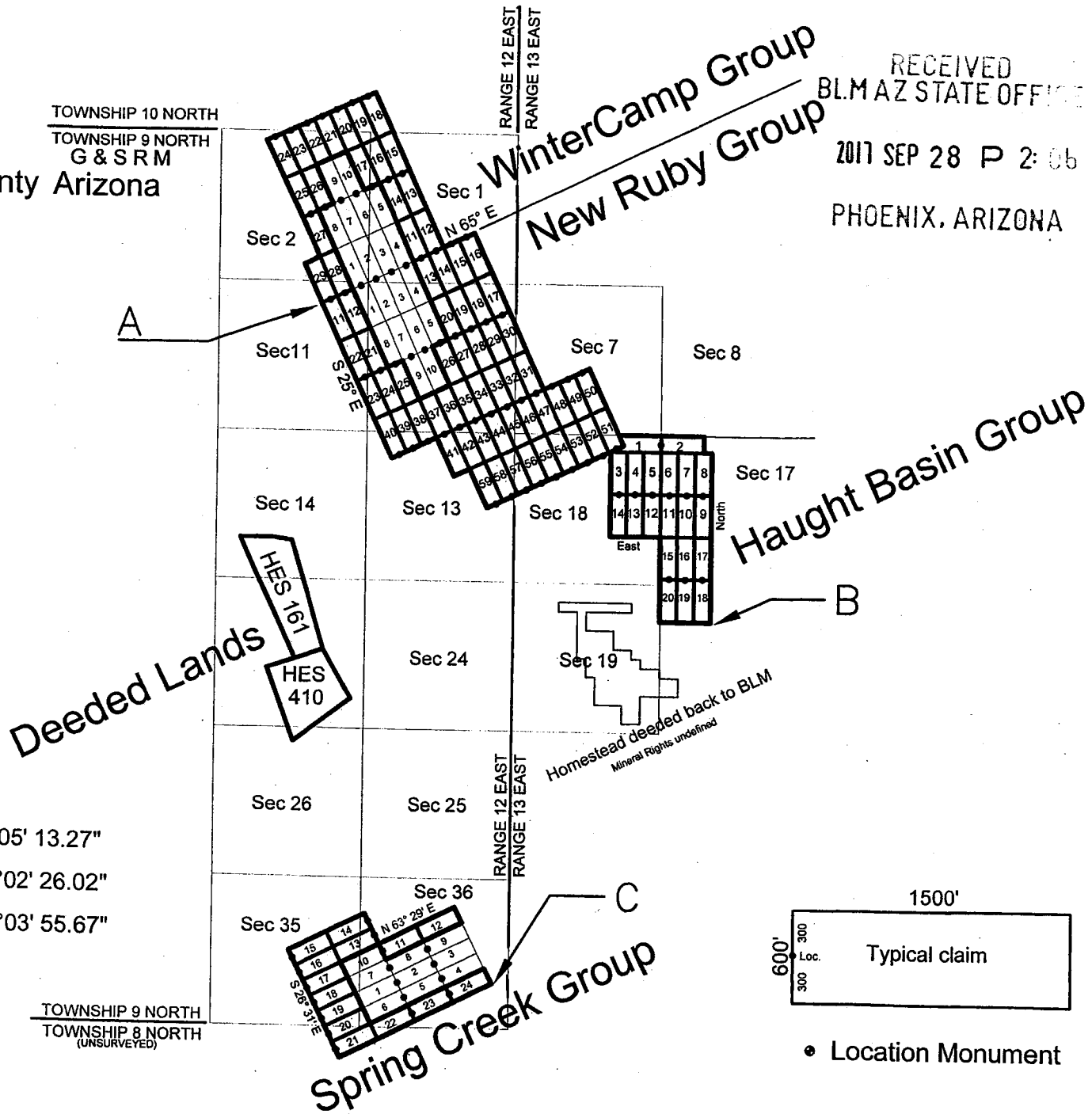
Loc Pt. # _____

2017-007646
 08/07/2017 10:45:05 AM
 Receipt #: 17-6522
 Rec Fee: \$9.00
 New Ruby Exploration LLC
 Gila County, Az, Sadie Jo Bingham, Recorder

AMC445972

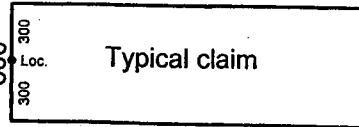
TOWNSHIP 10 NORTH
 TOWNSHIP 9 NORTH
 G & SRM
 Gila County Arizona

RECEIVED
 BLM AZ STATE OFFICE
 2017 SEP 28 P 2:06
 PHOENIX, ARIZONA

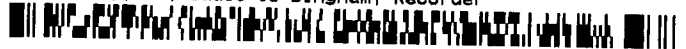


- A. N 34°08' 33.95" W. 111°05' 13.27"
- B. N 34°06' 45.57" W. 111°02' 26.02"
- C. N 34°04' 36.60" W. 111°03' 55.67"

TOWNSHIP 9 NORTH
 TOWNSHIP 8 NORTH
 (UNSURVEYED)



• Location Monument



LOCATION NOTICE OF LODE MINING CLAIM

This is a LOCATION notice of a LODE mining claim. The Locator of this claim is:

NEW RUBY EXPLORATION L.L.C
P. O. Box 957, Claypool, Ariz. 85532

The name of the claim is: WINTER CAMP #11

Part of the WINTER CAMP Claim Group, these claims are contiguous, consisting of a group.

The Date of Location is 07-17-2017

This claim is 1500 ft. long and 600 ft. wide. The distance from this location monument to each end of the claim is 1 ft. in a Southeasterly, direction and 1499 ft. in a Northwesterly direction. The general course of this claim is N. 25° W.

This claim is marked by 6 posts 2" in diameter. From this location notice, S. 25° E. 1' to the S end center. S. 65° W., 300' to corner #1, then N. 25° W., 1500' to corner #2, Then N. 65° E., 300' to the N end center, Then N. 65° E., 300' to corner #3, Then S. 25° E., 1500' to corner #4, then S. 65° W., 300' to the S end center.

The location of this claim is in Section 1 Township 9 North, Range 12 East, Gila and Salt River Meridian, Gila County Arizona, Spring Creek Mining District.

The position of this location monument is approximately:

N 34° 08' 50.517" Latitude

W 111° 04' 31.536" Longitude (NAD83) and is :

S. 23° 11' 52" E., 4780.54 ft. from the Northwest Corner of said Section 1, T9N, R12E, G&SRM.

AMC445973

SEE ATTACHED CLAIM GROUP MAP

Dated and posted on the ground this 17th day of July, 2017

By: Ron Murphy

RECEIVED
BLM AZ STATE OFFICE
2017 SEP 28 P 2:16
PHOENIX, ARIZONA

checked _____

Loc Pt. # _____

AMC445973

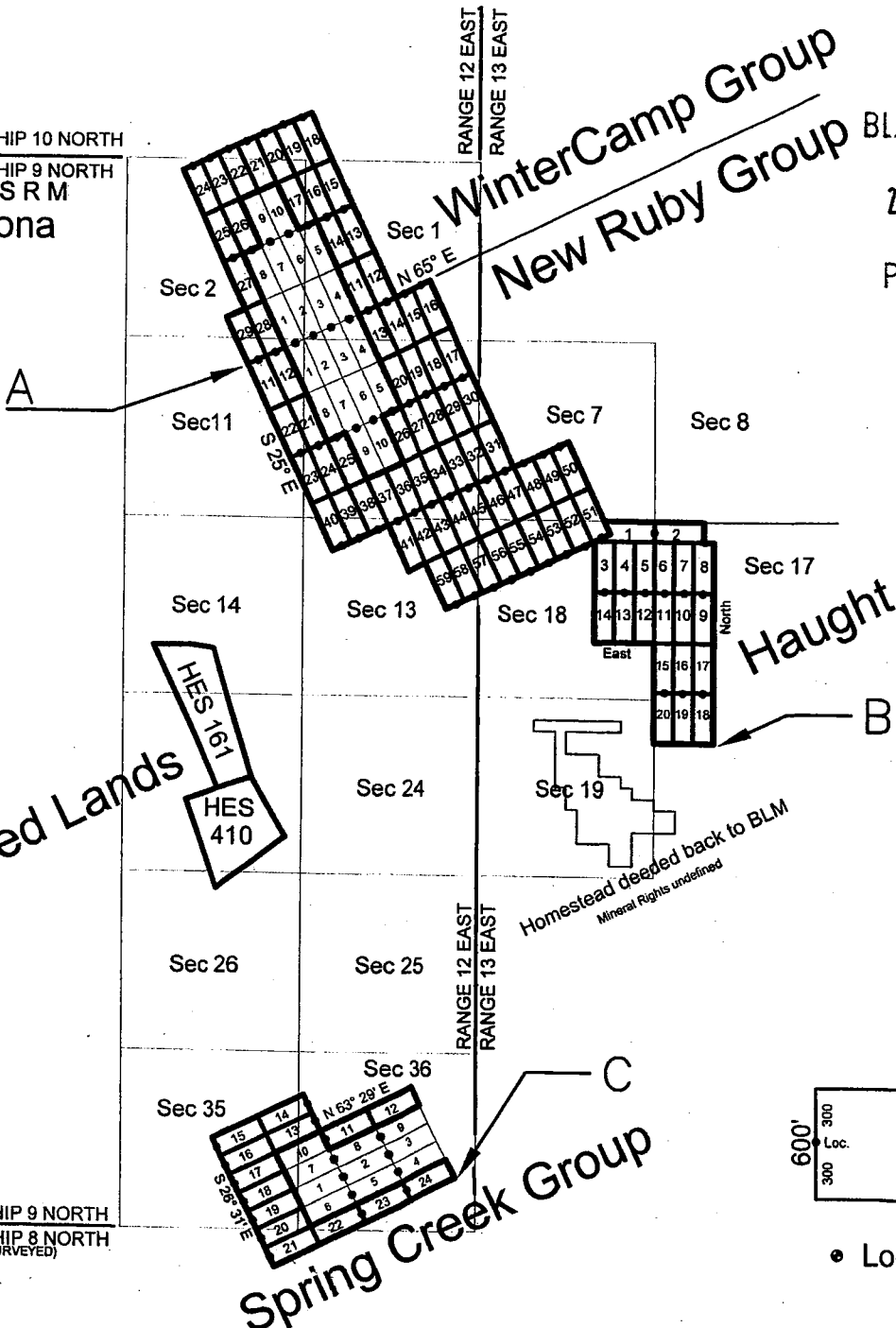
TOWNSHIP 10 NORTH
TOWNSHIP 9 NORTH
G & S R M

Gila County Arizona

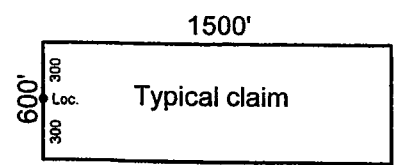
WinterCamp Group
New Ruby Group

RECEIVED
BLMAZ STATE OFFICE
2017 SEP 28 P 2:05
PHOENIX, ARIZONA

2017-007647
08/07/2017 10:45:05
Rec Fee: \$9.00
Gila County, Az.
Page: 2 of 2
Receipt #: 17-5522
New Ruby Exploration Lic
Sadie Jo Bingham, Recorder



- A. N 34°08' 33.95" W. 111°05' 13.27"
- B. N 34°06' 45.57" W. 111°02' 26.02"
- C. N 34°04' 36.60" W. 111°03' 55.67"



• Location Monument



LOCATION NOTICE OF LODE MINING CLAIM

This is a LOCATION notice of a LODE mining claim. The Locator of this claim is:

NEW RUBY EXPLORATION L.L.C
P. O. Box 957, Claypool, Ariz. 85532

The name of the claim is: WINTER CAMP #12
Part of the WINTER CAMP Claim Group, these claims are contiguous, consisting of a group.

The Date of Location is 07-17-2017
This claim is 1500 ft. long and 600 ft. wide. The distance from this location monument to each end of the claim is 1 ft. in a Southeasterly, direction and 1499 ft. in a Northwesterly direction. The general course of this claim is N. 25° W.

This claim is marked by 6 posts 2" in diameter. From this location notice, S. 25° E. 1' to the S end center. S. 65° W., 300' to corner #1, then N. 25° W., 1500' to corner #2, Then N. 65° E., 300' to the N end center, Then N. 65° E., 300' to corner #3, Then S. 25° E., 1500' to corner #4, then S. 65° W., 300' to the S end center.

The location of this claim is in Section 1 Township 9 North, Range 12 East, Gila and Salt River Meridian, Gila County Arizona, Spring Creek Mining District.

The position of this location monument is approximately:
N 34° 08' 53.065" Latitude
W 111° 04' 25.114" Longitude (NAD83) and is :

S. 30° 21' 08" E., 4799.1. from the Northwest Corner of said Section 1, T9N, R12E, G&SRM.

AMC445974

SEE ATTACHED CLAIM GROUP MAP

Dated and posted on the ground this 17th day of July, 2017

By: Ron Murphy

PHOENIX, ARIZONA

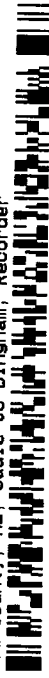
2011 SEP 28 P 2:06

RECEIVED
BLM AZ STATE OFFICE

checked _____

Loc Pt. # _____

2017-007648 NML
 08/07/2017 10:45:05 AM
 Receipt #: 17-5522
 Exploration Lic
 New Ruby
 Gila County, Az; Sadie Jo
 Bingham, Recorder



AMC445974

TOWNSHIP 10 NORTH
 TOWNSHIP 9 NORTH
 G & SRM
 Gila County Arizona

RANGE 12 EAST
 RANGE 13 EAST

WinterCamp Group
 New Ruby Group
 RECEIVED
 BLM AZ STATE OFFICE
 SEP 28 P 2:06
 PHOENIX, ARIZONA

Deeded Lands

Haught Basin Group

Spring Creek Group

A

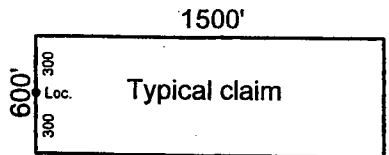
B

C

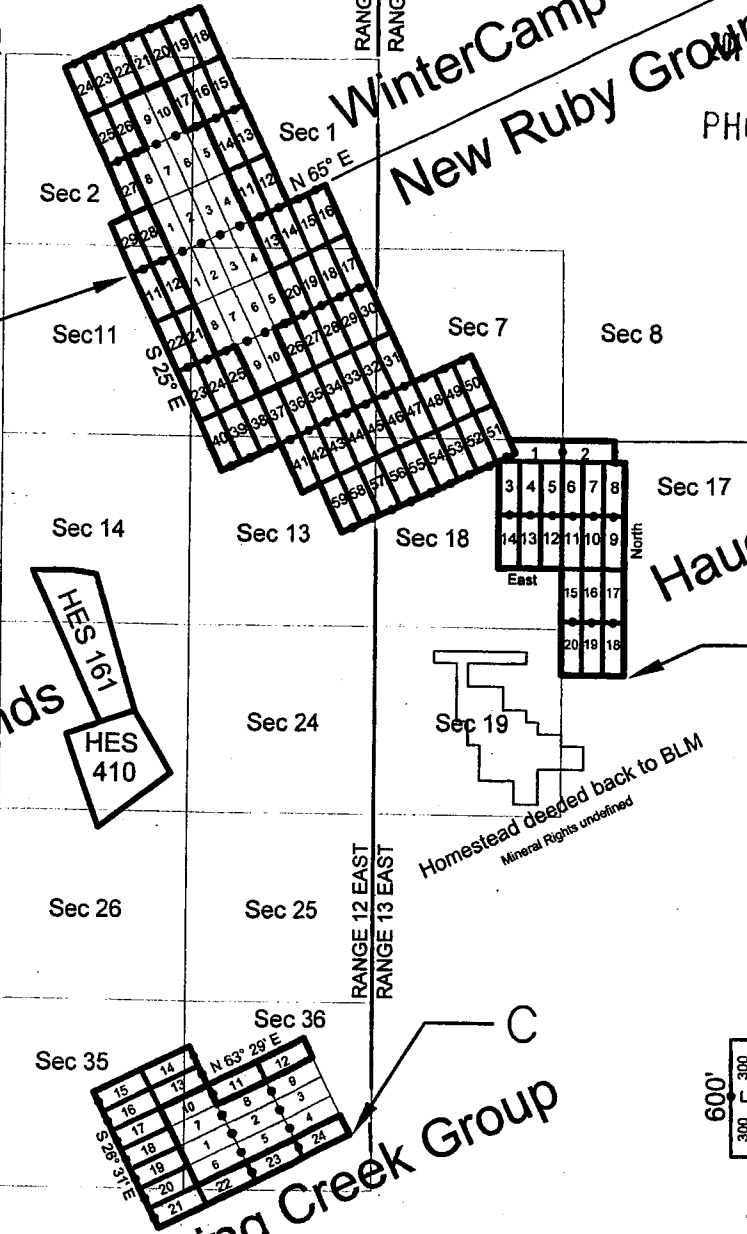
- A. N 34°08' 33.95" W. 111°05' 13.27"
- B. N 34°06' 45.57" W. 111°02' 26.02"
- C. N 34°04' 36.60" W. 111°03' 55.67"

TOWNSHIP 9 NORTH
 TOWNSHIP 8 NORTH
 (UNSURVEYED)

Homestead deeded back to BLM
 Mineral Rights undefined



• Location Monument





LOCATION NOTICE OF LODE MINING CLAIM

This is a LOCATION notice of a LODE mining claim. The Locator of this claim is:

NEW RUBY EXPLORATION L.L.C
P. O. Box 957, Claypool, Ariz. 85532

The name of the claim is: WINTER CAMP #13
Part of the WINTER CAMP Claim Group, these claims are contiguous, consisting of a group.

The Date of Location is 07-17-2017
This claim is 1500 ft. long and 600 ft. wide. The distance from this location monument to each end of the claim is 1 ft. in a Northwesterly, direction and 1499 ft. in a Southeasterly direction. The general course of this claim is S. 25° E.

This claim is marked by 6 posts 2" in diameter. From this location notice, N. 25° W. 1' to the N end center. Then N. 65° E., 300' to corner #1, then S. 25° E., 1500' to corner #2, Then S. 65° W., 300' to the S end center, Then S..65° W., 300' to corner #3, Then N. 25° W., 1500' to corner #4, then N. 65° E., 300' to the N end center.

The location of this claim is in Section 1, Township 9 North, Range 12 East, Gila and Salt River Meridian, Gila County Arizona. Spring Creek Mining District.

The position of this location monument is approximately:
N 34° 09' 19.830" Latitude
W 111° 04' 40.478 Longitude (NAD83) and is :

S. 39° 06' 55" E., 1835.6 ft. from the Northwest Corner of said Section 1, T9N, R12E, G&SRM.

AMC445975

SEE ATTACHED CLAIM GROUP MAP

Dated and posted on the ground this 17th day of July, 2017

By: Ron Murphy

RECEIVED
BLM AZ STATE OFFICE
2011 SEP 28 P 2:06
PHOENIX, ARIZONA

checked _____

Loc Pt. # _____

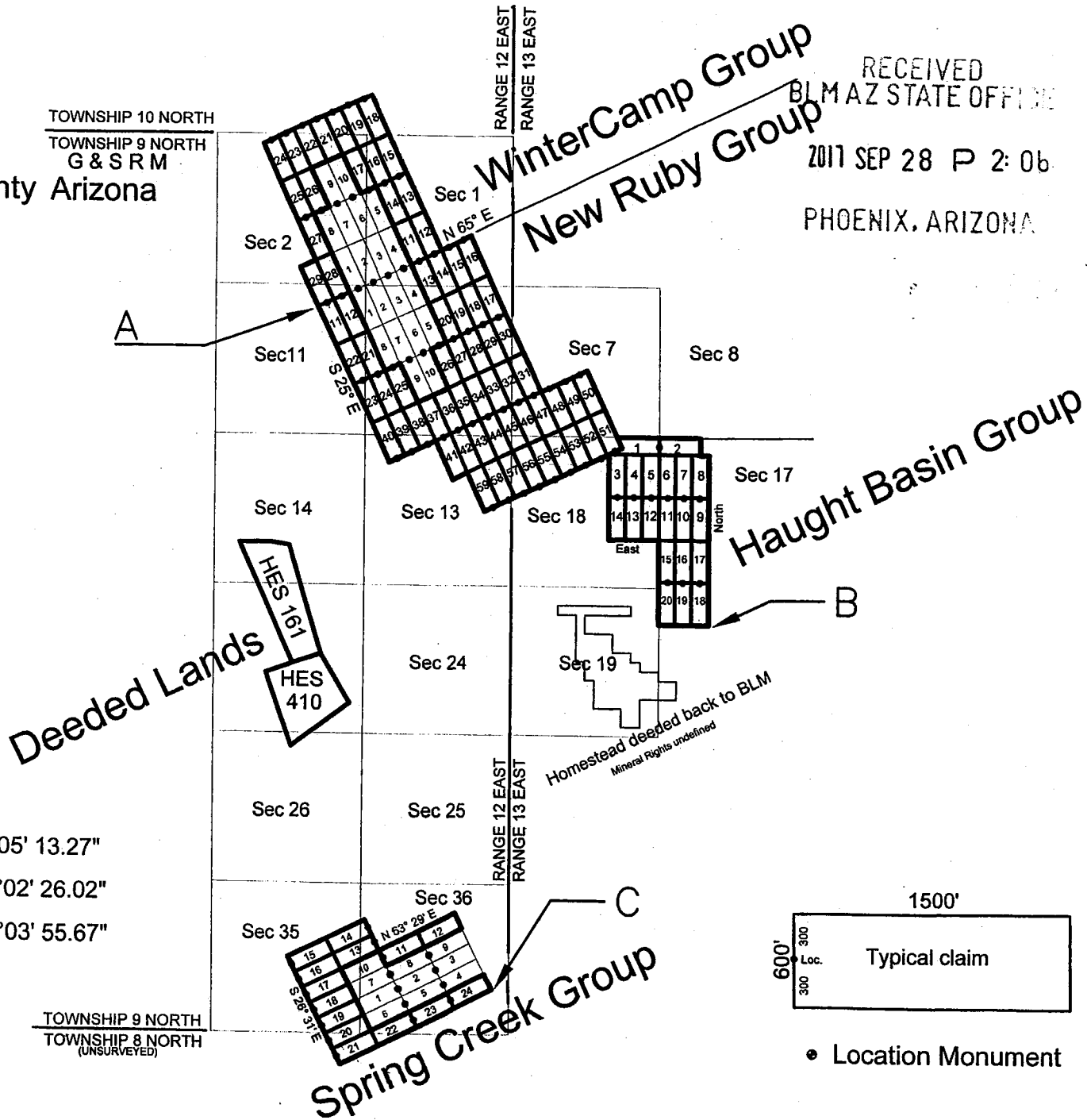


AMC445975

TOWNSHIP 10 NORTH
 TOWNSHIP 9 NORTH
 G & S R M
 Gila County Arizona

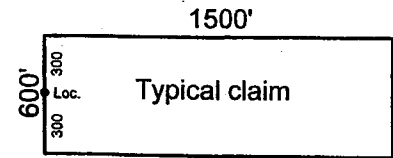


RECEIVED
 BLM AZ STATE OFFICE
 2017 SEP 28 P 2:06
 PHOENIX, ARIZONA




- A. N 34°08' 33.95" W. 111°05' 13.27"
- B. N 34°06' 45.57" W. 111°02' 26.02"
- C. N 34°04' 36.60" W. 111°03' 55.67"

TOWNSHIP 9 NORTH
 TOWNSHIP 8 NORTH
 (UNSURVEYED)



• Location Monument



LOCATION NOTICE OF LODE MINING CLAIM

This is a LOCATION notice of a LODE mining claim. The Locator of this claim is:

NEW RUBY EXPLORATION L.L.C
P. O. Box 957, Claypool, Ariz. 85532

The name of the claim is: WINTER CAMP #14

Part of the WINTER CAMP Claim Group, these claims are contiguous, consisting of a group.

The Date of Location is 07-17-2017

This claim is 1500 ft. long and 600 ft. wide. The distance from this location monument to each end of the claim is 1 ft. in a Northwesterly, direction and 1499 ft. in a Southeasterly direction. The general course of this claim is S. 25° E.

This claim is marked by 6 posts 2" in diameter. From this location notice, N. 25° W. 1' to the N end center. Then N. 65° E., 300' to corner #1, then S. 25° E., 1500' to corner #2, Then S. 65° W., 300' to the S end center, Then S. 65° W., 300' to corner #3, Then N. 25° W., 1500' to corner #4, then N. 65° E., 300' to the N end center.

The location of this claim is in Section 1, Township 9 North, Range 12 East, Gila and Salt River Meridian, Gila County Arizona. Spring Creek Mining District.

The position of this location monument is approximately:

N 34° 09' 17.282" Latitude

W 111° 04' 46.899" Longitude (NAD83) and is :

S. 20° 10' 21" E., 1786.5 ft. from the Northwest Corner of said Section 1, T9N, R12E, G&SRM.

AMC445976

SEE ATTACHED CLAIM GROUP MAP

Dated and posted on the ground this 17th day of July, 2017

By: Ron Murphy

PHOENIX, ARIZONA


2017 SEP 28 P 2:06

RECEIVED
BLM AZ STATE OFFICE

checked _____

Loc Pt. # _____

2017-007650
 08/07/2017 10:45:05 AM
 Page: 2 of 2
 Receipt #: 17-5622
 Rec Fee: \$9.00
 Gila County, Az, Sadie Jo Bingham, Recorder
 New Ruby Exploration, LLC



AMC445976

Gila County Arizona
 TOWNSHIP 10 NORTH
 TOWNSHIP 9 NORTH
 G & S R M

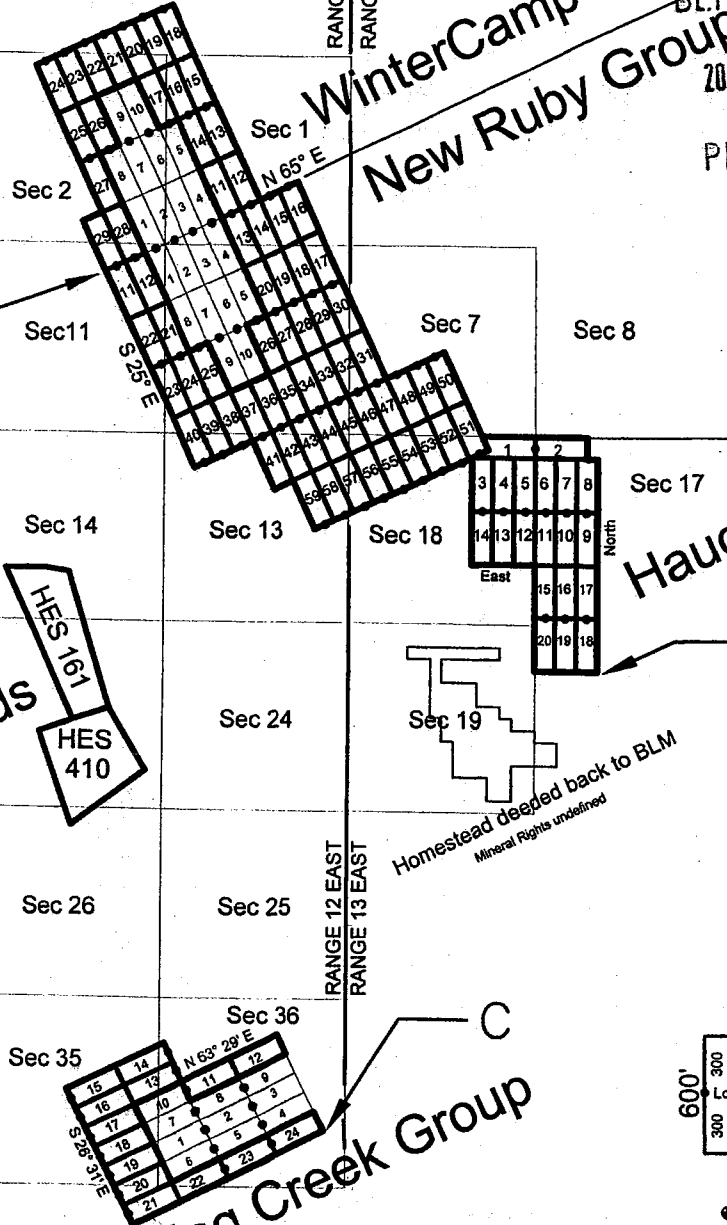


RANGE 12 EAST
 RANGE 13 EAST

WinterCamp Group
 New Ruby Group

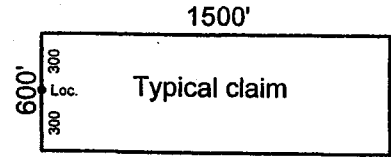
RECEIVED
 BLM AZ STATE OFFICE
 2017 SEP 28 P 2:06
 PHOENIX, ARIZONA

Deeded Lands



- A. N 34°08' 33.95" W. 111°05' 13.27"
- B. N 34°06' 45.57" W. 111°02' 26.02"
- C. N 34°04' 36.60" W. 111°03' 55.67"

TOWNSHIP 9 NORTH
 TOWNSHIP 8 NORTH
 (UNSURVEYED)



• Location Monument

Spring Creek Group



LOCATION NOTICE OF LODE MINING CLAIM

This is a LOCATION notice of a LODE mining claim. The Locator of this claim is:

NEW RUBY EXPLORATION L.L.C
P. O. Box 957, Claypool, Ariz. 85532

The name of the claim is: WINTER CAMP #15

Part of the WINTER CAMP Claim Group, these claims are contiguous, consisting of a group.

The Date of Location is 07-17-2017

This claim is 1500 ft. long and 600 ft. wide. The distance from this location monument to each end of the claim is 1 ft. in a Southeasterly, direction and 1499 ft. in a Northwesterly direction. The general course of this claim is N. 25° W.

This claim is marked by 6 posts 2" in diameter. From this location notice, S. 25° E. 1' to the S end center. S. 65° W., 300' to corner #1, then N. 25° W., 1500' to corner #2, Then N. 65° E., 300' to the N end center, Then N. 65° E., 300' to corner #3, Then S. 25° E., 1500' to corner #4, then S. 65° W., 300' to the S end center.

The location of this claim is in Section 1 Township 9 North, Range 12 East, Gila and Salt River Meridian, Gila County Arizona, Spring Creek Mining District.

The position of this location monument is approximately:

N 34° 09' 19.830" Latitude

W 111° 04' 40.478 Longitude (NAD83) and is :

S. 39° 06' 55" E., 1835.6 ft. from the Northwest Corner of said Section 1, T9N, R12E, G&SRM.

AMC445977

SEE ATTACHED CLAIM GROUP MAP

Dated and posted on the ground this 17th day of July, 2017

By: Ron Murphy

PHOENIX, ARIZONA

2017 SEP 28 P 2:06

RECEIVED
BLM AZ STATE OFFICE

checked _____

Loc Pt. # _____

AMC445977

2017-007651
08/07/2017 10:45:05
Rec Fee: \$9.00
Gila County, Az.
Page: 2 of 2
Receipt #: 17-5522
New Ruby Exploration, LLC
Sadie Jo Birmingham, Recorder



TOWNSHIP 10 NORTH
TOWNSHIP 9 NORTH
G & S R M
Gila County Arizona

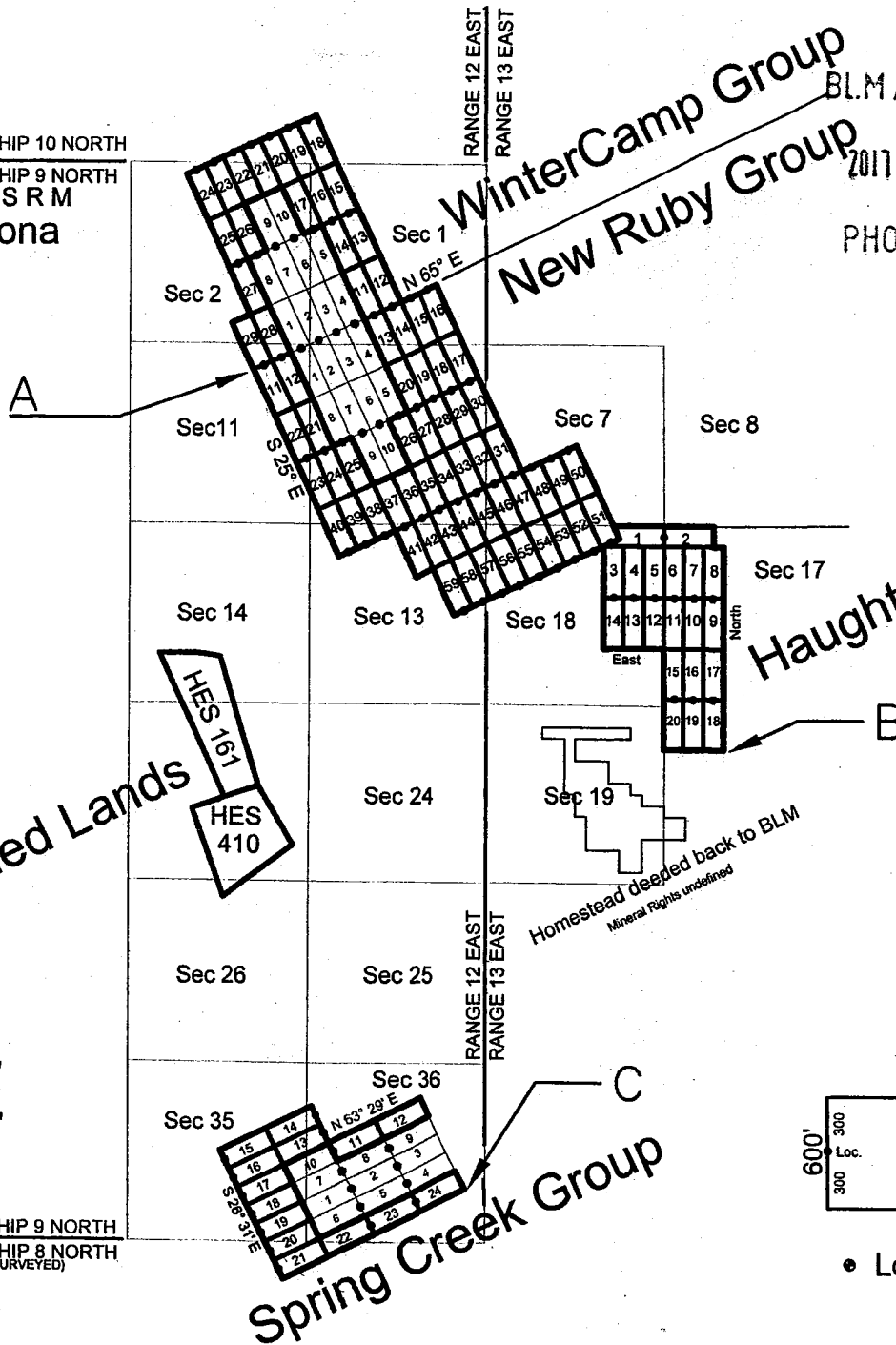
RANGE 12 EAST
RANGE 13 EAST

WinterCamp Group
New Ruby Group

RECEIVED
BLM AZ STATE OFFICE

2017 SEP 28 P 2:06

PHOENIX, ARIZONA

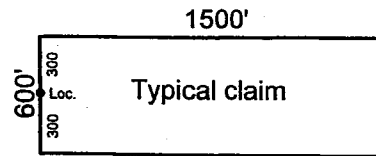


Haught Basin Group

- A. N 34°08' 33.95" W. 111°05' 13.27"
- B. N 34°06' 45.57" W. 111°02' 26.02"
- C. N 34°04' 36.60" W. 111°03' 55.67"

TOWNSHIP 9 NORTH
TOWNSHIP 8 NORTH
(UNSURVEYED)

Spring Creek Group



• Location Monument



LOCATION NOTICE OF LODE MINING CLAIM

This is a LOCATION notice of a LODE mining claim. The Locator of this claim is:

NEW RUBY EXPLORATION L.L.C
P. O. Box 957, Claypool, Ariz. 85532

The name of the claim is: WINTER CAMP #16
Part of the WINTER CAMP Claim Group, these claims are contiguous, consisting of a group.

The Date of Location is 07-17-2017
This claim is 1500 ft. long and 600 ft. wide. The distance from this location monument to each end of the claim is 1 ft. in a Southeasterly, direction and 1499 ft. in a Northwesterly direction. The general course of this claim is N. 25° W.

This claim is marked by 6 posts 2" in diameter. From this location notice, S. 25° E. 1' to the S end center. S. 65° W., 300' to corner #1, then N. 25° W., 1500' to corner #2, Then N. 65° E., 300' to the N end center, Then N. 65° E., 300' to corner #3, Then S. 25° E., 1500' to corner #4, then S. 65° W., 300' to the S end center.

The location of this claim is in Section 1 Township 9 North, Range 12 East, Gila and Salt River Meridian, Gila County Arizona, Spring Creek Mining District.

The position of this location monument is approximately:
N 34° 09' 17.282" Latitude
W 111° 04' 46.899" Longitude (NAD83) and is :

S. 20° 10' 21" E., 1786.5 ft. from the Northwest Corner of said Section 1, T9N, R12E, G&SRM.

AMC445978

SEE ATTACHED CLAIM GROUP MAP

Dated and posted on the ground this 17th day of July, 2017

By: Ron Murphy

RECEIVED
BLM AZ STATE OFFICE
2017 SEP 28 P 2:06
PHOENIX, ARIZONA

checked _____

Loc Pt. # _____

AMC445978

2017-007652
08/07/2017 10:45:05
Rec Fee: \$9.00
Gila County, Az.
Sadie Jo Bingham, Recorder

Page: 2 of 2
Receipt #: 17-5622
New Ruby Exploration Lic



TOWNSHIP 10 NORTH
TOWNSHIP 9 NORTH
G & S R M
Gila County Arizona

RANGE 12 EAST
RANGE 13 EAST

WinterCamp Group
New Ruby Group

RECEIVED
BLM AZ STATE OFFICE
2017 SEP 28 P 2:06
PHOENIX, ARIZONA

Deeded Lands
HES 161
HES 410

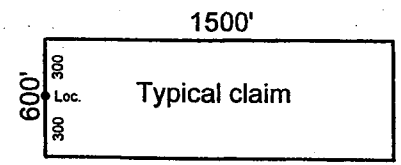
Haught Basin Group

Spring Creek Group

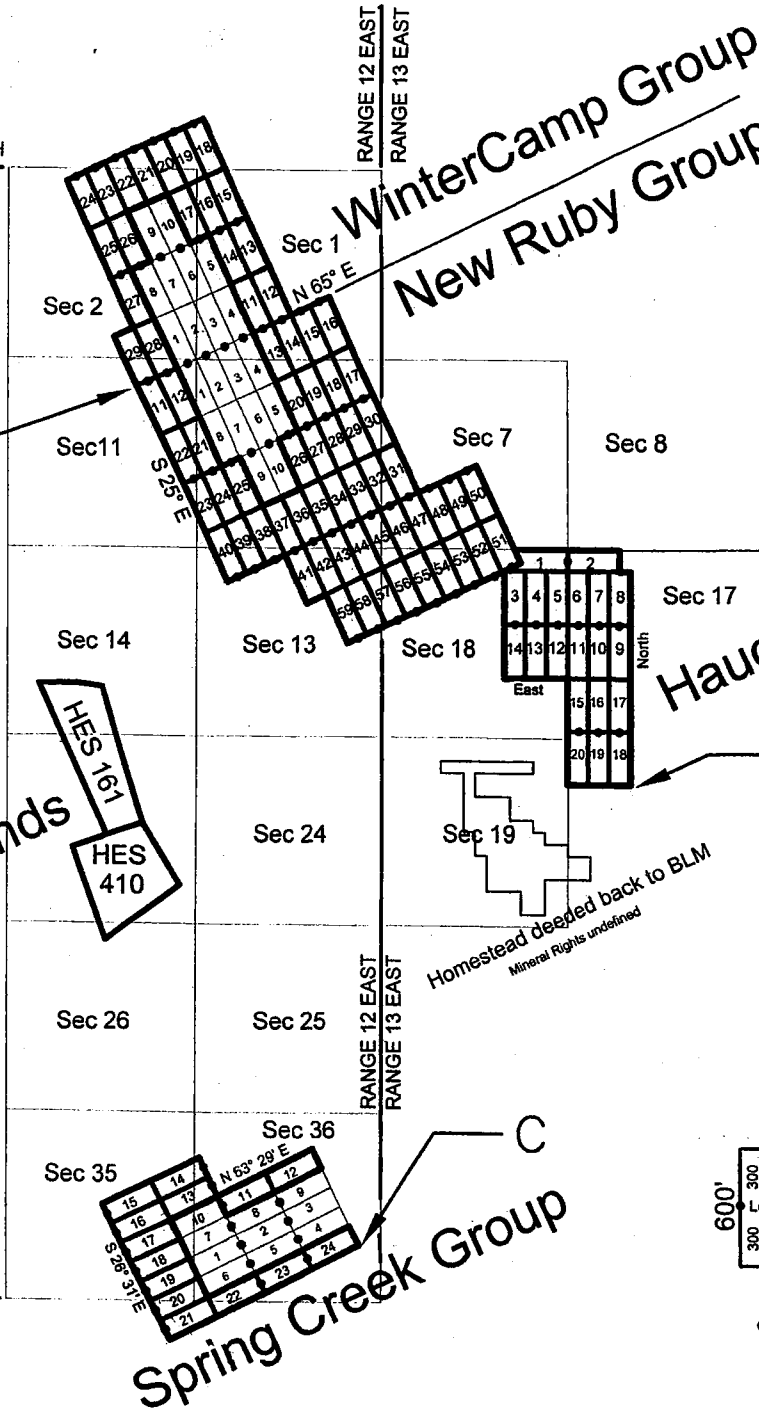
- A. N 34°08' 33.95" W. 111°05' 13.27"
- B. N 34°06' 45.57" W. 111°02' 26.02"
- C. N 34°04' 36.60" W. 111°03' 55.67"

TOWNSHIP 9 NORTH
TOWNSHIP 8 NORTH
(UNSURVEYED)

Homestead deeded back to BLM
Mineral Rights undefined



• Location Monument





LOCATION NOTICE OF LODE MINING CLAIM

This is a LOCATION notice of a LODE mining claim. The Locator of this claim is:

NEW RUBY EXPLORATION L.L.C

P. O. Box 957, Claypool, Ariz. 85532

The name of the claim is: WINTER CAMP #17

Part of the WINTER CAMP Claim Group, these claims are contiguous, consisting of a group.

The Date of Location is 07-17-2017

This claim is 1500 ft. long and 600 ft. wide. The distance from this location monument to each end of the claim is 1 ft. in a Southeasterly, direction and 1499 ft. in a Northwesterly direction. The general course of this claim is N. 25° W.

This claim is marked by 6 posts 2" in diameter. From this location notice , S. 25° E. 1' to the S end center. S. 65° W., 300' to corner #1, then N. 25° W., 1500' to corner #2, Then N. 65° E., 300' to the N end center, Then N. 65° E., 300' to corner #3, Then S. 25° E., 1500' to corner #4, then S. 65° W., 300' to the S end center.

The location of this claim is in Section 1 Township 9 North, Range 12 East, Gila and Salt River Meridian, Gila County Arizona, Spring Creek Mining District.

The position of this location monument is approximately:

N 34° 09' 14.734" Latitude

W 111° 04' 53.321" Longitude (NAD83) and is :

S. 02° 11' 57" E., 1931.08 ft. from the Northwest Corner of said Section 1, T9N, R12E, G&SRM.

AMC445979

SEE ATTACHED CLAIM GROUP MAP

Dated and posted on the ground this 17th day of July, 2017

By: Ron Murphy

PHOENIX, ARIZONA

2017 SEP 28 P 2:10

RECEIVED
BLM AZ STATE OFFICE

checked _____

Loc Pt. # _____

AMC445979

2017-007653
08/07/2017 10:45:05
Rec Fee: \$9.00
Gila County, Az, Sadie Jo Bingham, Recorder

Page: 2 of 2
Receipt #: 17-5522
New Ruby Exploration, Llc

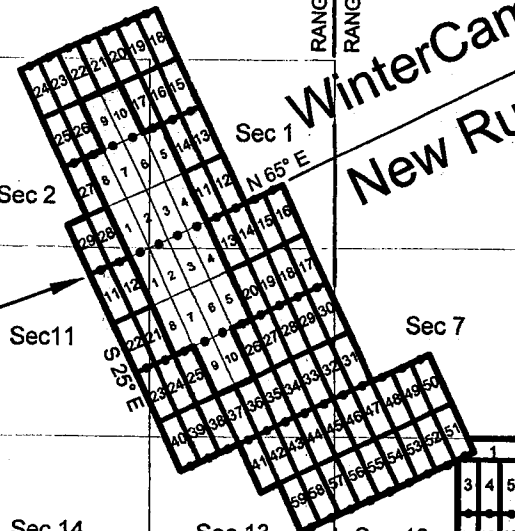


Gila County Arizona

TOWNSHIP 10 NORTH
TOWNSHIP 9 NORTH
G & S R M

RANGE 12 EAST
RANGE 13 EAST

Deeded Lands



WinterCamp Group
New Ruby Group

Haught Basin Group

Spring Creek Group

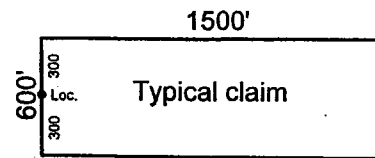
RECEIVED
BLMAZ STATE OFFICE

2017 SEP 28 P 2:05

PHOENIX, ARIZONA

- A. N 34°08' 33.95" W. 111°05' 13.27"
- B. N 34°06' 45.57" W. 111°02' 26.02"
- C. N 34°04' 36.60" W. 111°03' 55.67"

TOWNSHIP 9 NORTH
TOWNSHIP 8 NORTH
(UNSURVEYED)



• Location Monument



LOCATION NOTICE OF LODE MINING CLAIM

This is a LOCATION notice of a LODE mining claim. The Locator of this claim is:

NEW RUBY EXPLORATION L.L.C
P. O. Box 957, Claypool, Ariz. 85532

The name of the claim is: WINTER CAMP #18

Part of the WINTER CAMP Claim Group, these claims are contiguous, consisting of a group.

The Date of Location is 07-17-2017

This claim is 1500 ft. long and 600 ft. wide. The distance from this location monument to each end of the claim is 1 ft. in a Northwesterly, direction and 1499 ft. in a Southeasterly direction. The general course of this claim is S. 25° E.

This claim is marked by 6 posts 2" in diameter. From this location notice, N. 25° W. 1' to the N end center. Then N. 65° E., 300' to corner #1, then S. 25° E., 1500' to corner #2, Then S. 65° W., 300' to the S end center, Then S. 65° W., 300' to corner #3, Then N. 25° W., 1500' to corner #4, then N. 65° E., 300' to the N end center.

The location of this claim is in Section 35, Township 10 North, Range 12 East, Gila and Salt River Meridian, Gila County Arizona. Spring Creek Mining District.

The position of this location monument is approximately:

N 34° 09' 46.595" Latitude

W 111° 04' 55.843" Longitude (NAD83) and is :

N. 04° 49' 03" W., 1297.5 ft. from the Southeast Corner of said Section 35, T10N, R12E, G&SRM.

AMC445980

SEE ATTACHED CLAIM GROUP MAP

Dated and posted on the ground this 17th day of July, 2017

By: Ron Murphy


RECEIVED
BLM AZ STATE OFFICE
2017 SEP 28 P 2:11
PHOENIX, ARIZONA

checked _____

Loc Pt. # _____

AMC445980

Page: 2 of 2
08/07/2017 10:45:00
Receipt #: 17-5522
Rec Fee: \$9.00
New Ruby Exploration LLC
Gila County, Az
Sadie Jo Bingham, Recorder



Gila County Arizona

TOWNSHIP 10 NORTH
TOWNSHIP 9 NORTH
G & S R M

RANGE 12 EAST
RANGE 13 EAST

RECEIVED
BLM AZ STATE OFFICE
2017 SEP 28 P. 2:06
PHOENIX, ARIZONA

WinterCamp Group
New Ruby Group

Haught Basin Group

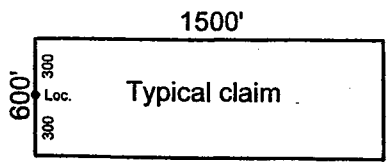
Spring Creek Group

Deeded Lands
HES 161
HES 410

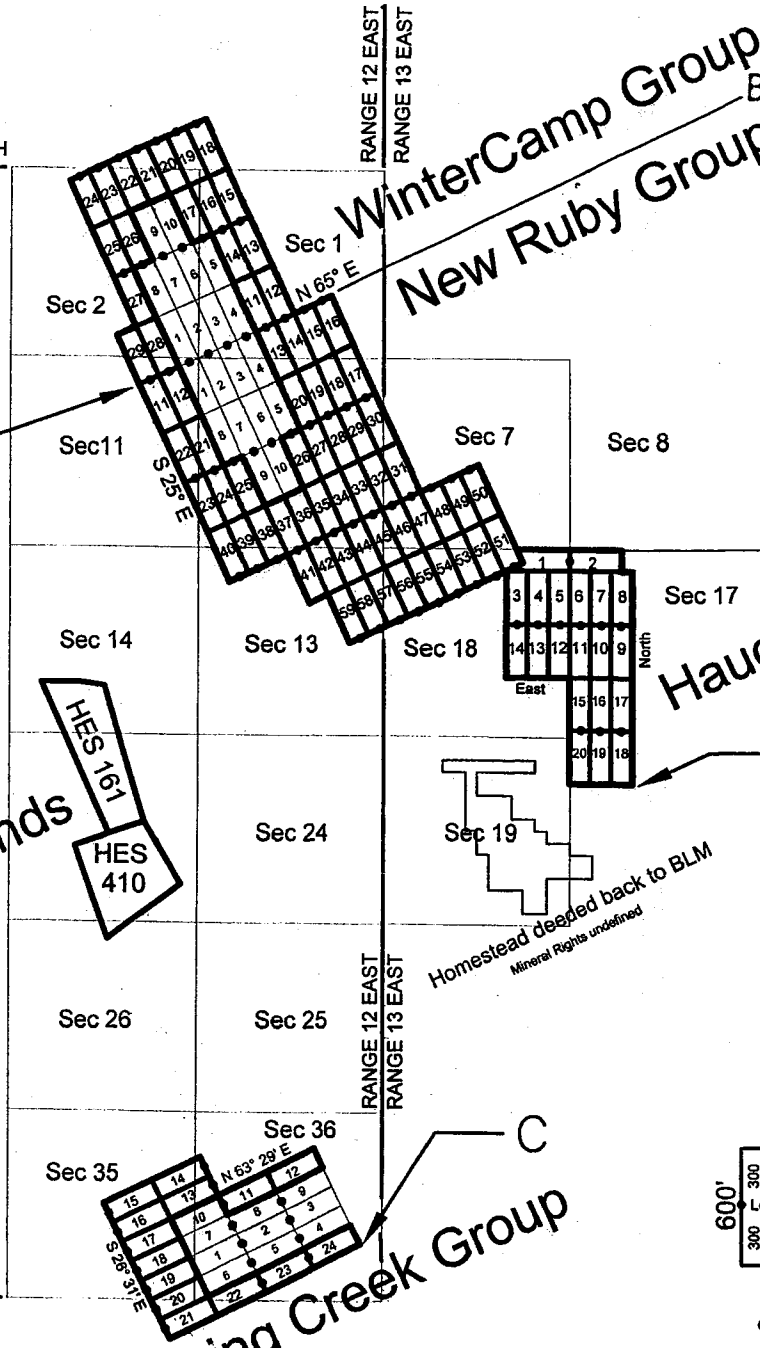
Homestead deeded back to BLM
Mineral Rights undefined

- A. N 34°08' 33.95" W. 111°05' 13.27"
- B. N 34°06' 45.57" W. 111°02' 26.02"
- C. N 34°04' 36.60" W. 111°03' 55.67"

TOWNSHIP 9 NORTH
TOWNSHIP 8 NORTH
(UNSURVEYED)



• Location Monument





LOCATION NOTICE OF LODE MINING CLAIM

This is a LOCATION notice of a LODE mining claim. The Locator of this claim is:

NEW RUBY EXPLORATION L.L.C
P. O. Box 957, Claypool, Ariz. 85532

The name of the claim is: WINTER CAMP #19

Part of the WINTER CAMP Claim Group, these claims are contiguous, consisting of a group.

The Date of Location is 07-17-2017

This claim is 1500 ft. long and 600 ft. wide. The distance from this location monument to each end of the claim is 1 ft. in a Northwesterly, direction and 1499 ft. in a Southeasterly direction. The general course of this claim is S. 25° E.

This claim is marked by 6 posts 2" in diameter. From this location notice, N. 25° W. 1' to the N end center. Then N. 65° E., 300' to corner #1, then S. 25° E., 1500' to corner #2, Then S. 65° W., 300' to the S end center, Then S. 65° W., 300' to corner #3, Then N. 25° W., 1500' to corner #4, then N. 65° E., 300' to the N end center.

The location of this claim is in Section 35, Township 10 North, Range 12 East, Gila and Salt River Meridian, Gila County Arizona. Spring Creek Mining District.

The position of this location monument is approximately:

N 34° 09' 44.047" Latitude

W 111° 05' 02.266" Longitude (NAD83) and is :

N. 32° 02' 17" W., 1227.1 ft. from the Southeast Corner of said Section 35, T10N, R12E, G&SRM.

AMC445981

SEE ATTACHED CLAIM GROUP MAP

Dated and posted on the ground this 17th day of July, 2017

By: Ron Murphy

PHOENIX, ARIZONA

2017 SEP 28 P 2:05

RECEIVED
BLM AZ STATE OFFICE

checked _____

Loc Pt. # _____

AMC445981

2017-007655
08/07/2017 10:45:03
Page: 2 of 2
Receipt #: 17-5522
New Ruby Exploration LLC
Rec Fee: \$9.00
Gila County, Az, Sadie Jo Bingham, Recorder

Gila County Arizona

TOWNSHIP 10 NORTH
TOWNSHIP 9 NORTH
G & S R M

RANGE 12 EAST
RANGE 13 EAST

RECEIVED
BLM AZ STATE OFFICE

2017 SEP 28 P 2:05

PHOENIX, ARIZONA



Deeded Lands

WinterCamp Group
New Ruby Group

Haught Basin Group

Spring Creek Group

A

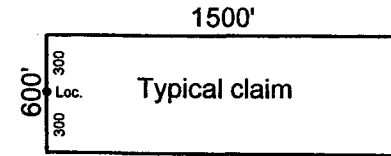
B

C

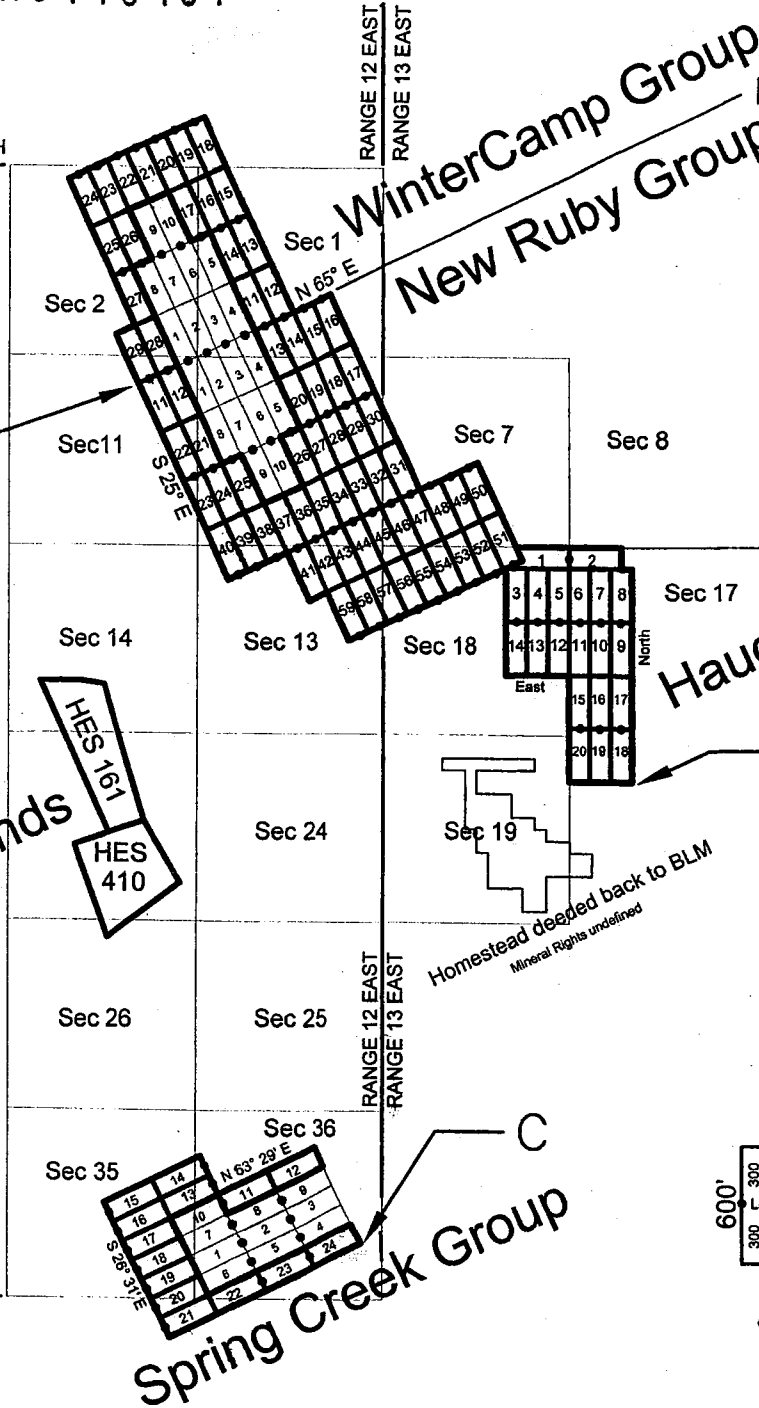
- A. N 34°08' 33.95" W. 111°05' 13.27"
- B. N 34°06' 45.57" W. 111°02' 26.02"
- C. N 34°04' 36.60" W. 111°03' 55.67"

TOWNSHIP 9 NORTH
TOWNSHIP 8 NORTH
(UNSURVEYED)

Homestead deeded back to BLM
Mineral Rights undefined



• Location Monument





LOCATION NOTICE OF LODE MINING CLAIM

This is a LOCATION notice of a LODE mining claim. The Locator of this claim is:

NEW RUBY EXPLORATION L.L.C
P. O. Box 957, Claypool, Ariz. 85532

The name of the claim is: WINTER CAMP #20

Part of the WINTER CAMP Claim Group, these claims are contiguous, consisting of a group.

The Date of Location is 07-17-2017

This claim is 1500 ft. long and 600 ft. wide. The distance from this location monument to each end of the claim is 1 ft. in a Northwesterly, direction and 1499 ft. in a Southeasterly direction. The general course of this claim is S. 25° E.

This claim is marked by 6 posts 2" in diameter. From this location notice, N. 25° W. 1' to the N end center. Then N. 65° E., 300' to corner #1, then S. 25° E., 1500' to corner #2, Then S. 65° W., 300' to the S end center, Then S..65° W., 300' to corner #3, Then N. 25° W., 1500' to corner #4, then N. 65° E., 300' to the N end center.

AHC445982

The location of this claim is in Section 35, Township 10 North, Range 12 East, Gila and Salt River Meridian, Gila County Arizona. Spring Creek Mining District.

The position of this location monument is approximately:

N 34° 09' 41.499" Latitude

W 111° 05' 08.688" Longitude (NAD83) and is :

N. 56° 34' 14" W., 1429.38 ft. from the Southeast Corner of said Section 35, T10N, R12E, G&SRM.

SEE ATTACHED CLAIM GROUP MAP

Dated and posted on the ground this 17th day of July, 2017

By: Ron Murphy

RECEIVED
BLM AZ STATE OFF
2017 SEP 28 P 2
PHOENIX, ARIZONA

checked _____

Loc Pt. # _____



AMC445982

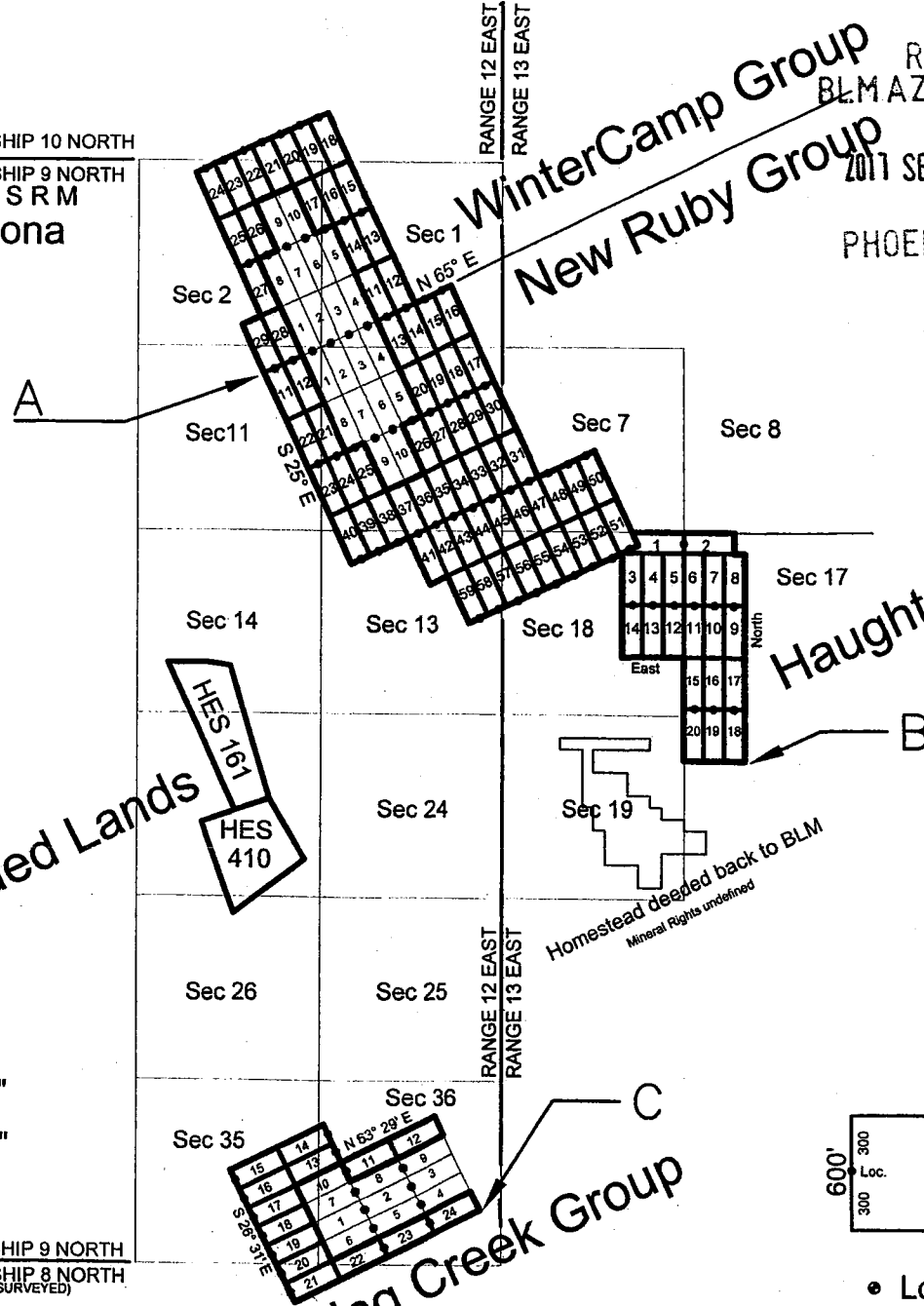
TOWNSHIP 10 NORTH
 TOWNSHIP 9 NORTH
 G & S R M
 Gila County Arizona



RANGE 12 EAST
 RANGE 13 EAST

WinterCamp Group
 New Ruby Group

RECEIVED
 BLM AZ STATE OFFICE
 2017 SEP 28 P 2:01
 PHOENIX, ARIZONA



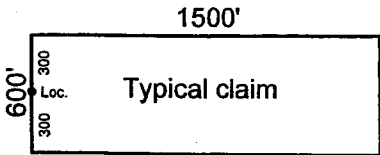
Deeded Lands

Haught Basin Group

Spring Creek Group

Homestead deeded back to BLM
 Mineral Rights undefined

- A. N 34°08' 33.95" W. 111°05' 13.27"
- B. N 34°06' 45.57" W. 111°02' 26.02"
- C. N 34°04' 36.60" W. 111°03' 55.67"



• Location Monument

TOWNSHIP 9 NORTH
 TOWNSHIP 8 NORTH
 (UNSURVEYED)



LOCATION NOTICE OF LODE MINING CLAIM

This is a LOCATION notice of a LODE mining claim. The Locator of this claim is:

NEW RUBY EXPLORATION L.L.C
P. O. Box 957, Claypool, Ariz. 85532

The name of the claim is: WINTER CAMP #21

Part of the WINTER CAMP Claim Group, these claims are contiguous, consisting of a group.

The Date of Location is 07-17-2017

This claim is 1500 ft. long and 600 ft. wide. The distance from this location monument to each end of the claim is 1 ft. in a Northwesterly, direction and 1499 ft. in a Southeasterly direction. The general course of this claim is S. 25° E.

This claim is marked by 6 posts 2" in diameter. From this location notice, N. 25° W. 1' to the N end center. Then N. 65° E., 300' to corner #1, then S. 25° E., 1500' to corner #2, Then S. 65° W., 300' to the S end center, Then S..65° W., 300' to corner #3, Then N. 25° W., 1500' to corner #4, then N. 65° E., 300' to the N end center.

The location of this claim is in Section 35, Township 10 North, Range 12 East, Gila and Salt River Meridian, Gila County Arizona. Spring Creek Mining District.

The position of this location monument is approximately:

N 34° 09' 38.951" Latitude

W 111° 05' 15.110" Longitude (NAD83) and is :

N. 72° 52' 10" W., 1815.42 ft. from the Southeast Corner of said Section 35, T10N, R12E, G&SRM.

AMC445983

SEE ATTACHED CLAIM GROUP MAP

Dated and posted on the ground this 17th day of July, 2017

By: Ron Murphy

RECEIVED
BLMAZ STATE OFFICE
2017 SEP 28 P 2:37
PHOENIX, ARIZONA

checked _____

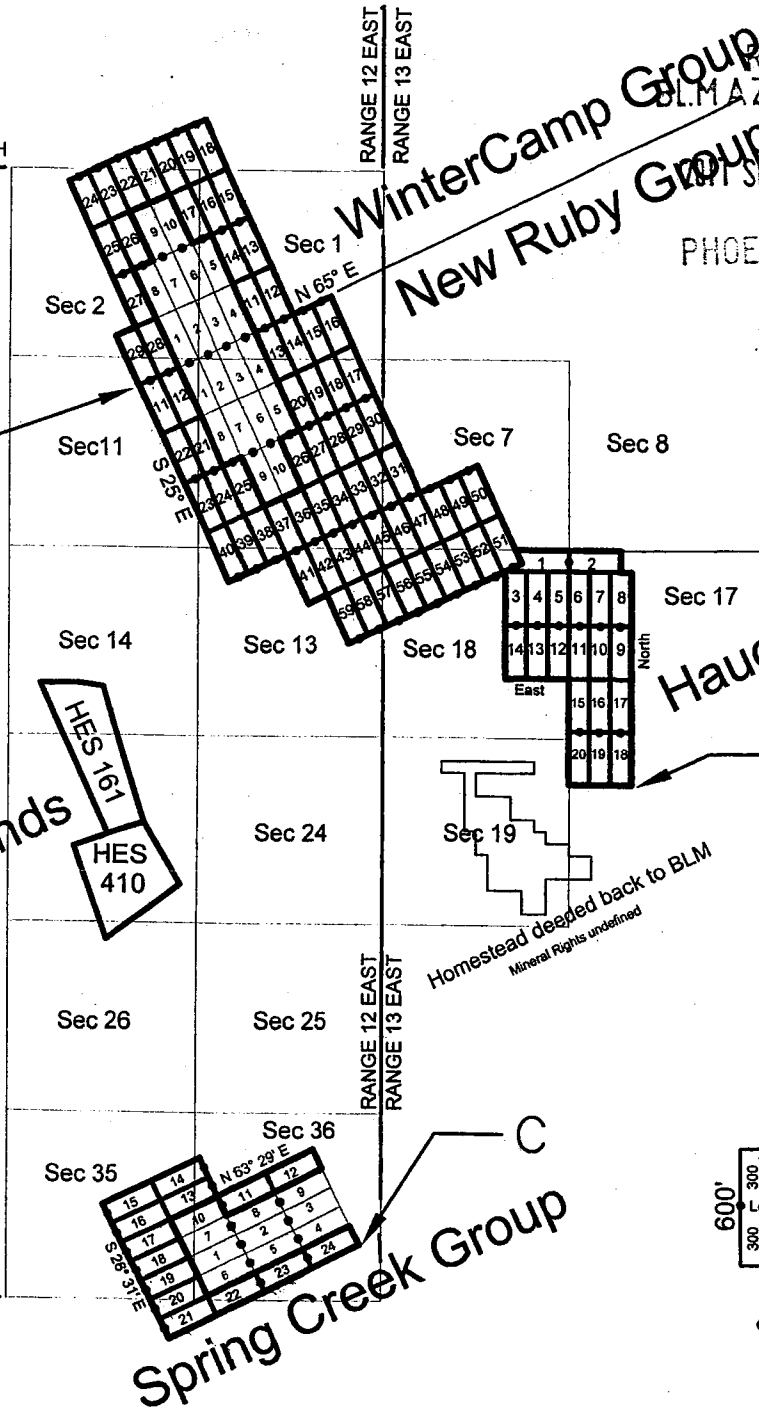
Loc Pt. # _____

AMC445983

2017-007657
08/07/2017 10:45:09
Page: 2 of 2
Receipt #: 17-6522
New Ruby Exploration LLC
Rec Fee: \$9.00
Gila County, Az, Sadie Jo Bingham, Recorder



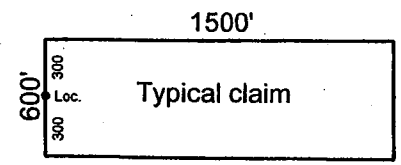
TOWNSHIP 10 NORTH
TOWNSHIP 9 NORTH
G & S R M
Gila County Arizona



RECEIVED
BLM AZ STATE OFFICE
SEP 28 P 2:47
PHOENIX, ARIZONA

- A. N 34°08' 33.95" W. 111°05' 13.27"
- B. N 34°06' 45.57" W. 111°02' 26.02"
- C. N 34°04' 36.60" W. 111°03' 55.67"

TOWNSHIP 9 NORTH
TOWNSHIP 8 NORTH
(UNSURVEYED)



• Location Monument



LOCATION NOTICE OF LODE MINING CLAIM

This is a LOCATION notice of a LODE mining claim. The Locator of this claim is:

NEW RUBY EXPLORATION L.L.C
P. O. Box 957, Claypool, Ariz. 85532

The name of the claim is: WINTER CAMP #22
 Part of the WINTER CAMP Claim Group, these claims are contiguous, consisting of a group.

The Date of Location is 07-17-2017
 This claim is 1500 ft. long and 600 ft. wide. The distance from this location monument to each end of the claim is 1 ft. in a Northwesterly, direction and 1499 ft. in a Southeasterly direction. The general course of this claim is S. 25° E.

This claim is marked by 6 posts 2" in diameter. From this location notice, N. 25° W. 1' to the N end center. Then N. 65° E., 300' to corner #1, then S. 25° E., 1500' to corner #2, Then S. 65° W., 300' to the S end center, Then S..65° W., 300' to corner #3, Then N. 25° W., 1500' to corner #4, then N. 65° E., 300' to the N end center.

The location of this claim is in Section 35, Township 10 North, Range 12 East, Gila and Salt River Meridian, Gila County Arizona. Spring Creek Mining District.

The position of this location monument is approximately:
 N 34° 09' 36.402" Latitude
 W 111° 05' 21.532" Longitude (NAD83) and is :

N. 82° 56' 22" W., 2294.25 ft. from the Southeast Corner of said Section 35, T10N, R12E, G&SRM.

AMC445984

SEE ATTACHED CLAIM GROUP MAP

Dated and posted on the ground this 17th day of July, 2017

By: Ron Murphy

PHOENIX, ARIZONA

2017 SEP 28 P 2:07

RECEIVED
 BLM AZ STATE OFFICE

checked _____

Loc Pt. # _____

AMC445984

2017-007658 Page: 2 of 2
08/07/2017 10:45:05 Receipt #: 17-5522
New Ruby Exploration LLC
Rec Fee: \$9.00
Gila County, Az, Sadie Jo Bingham, Recorder

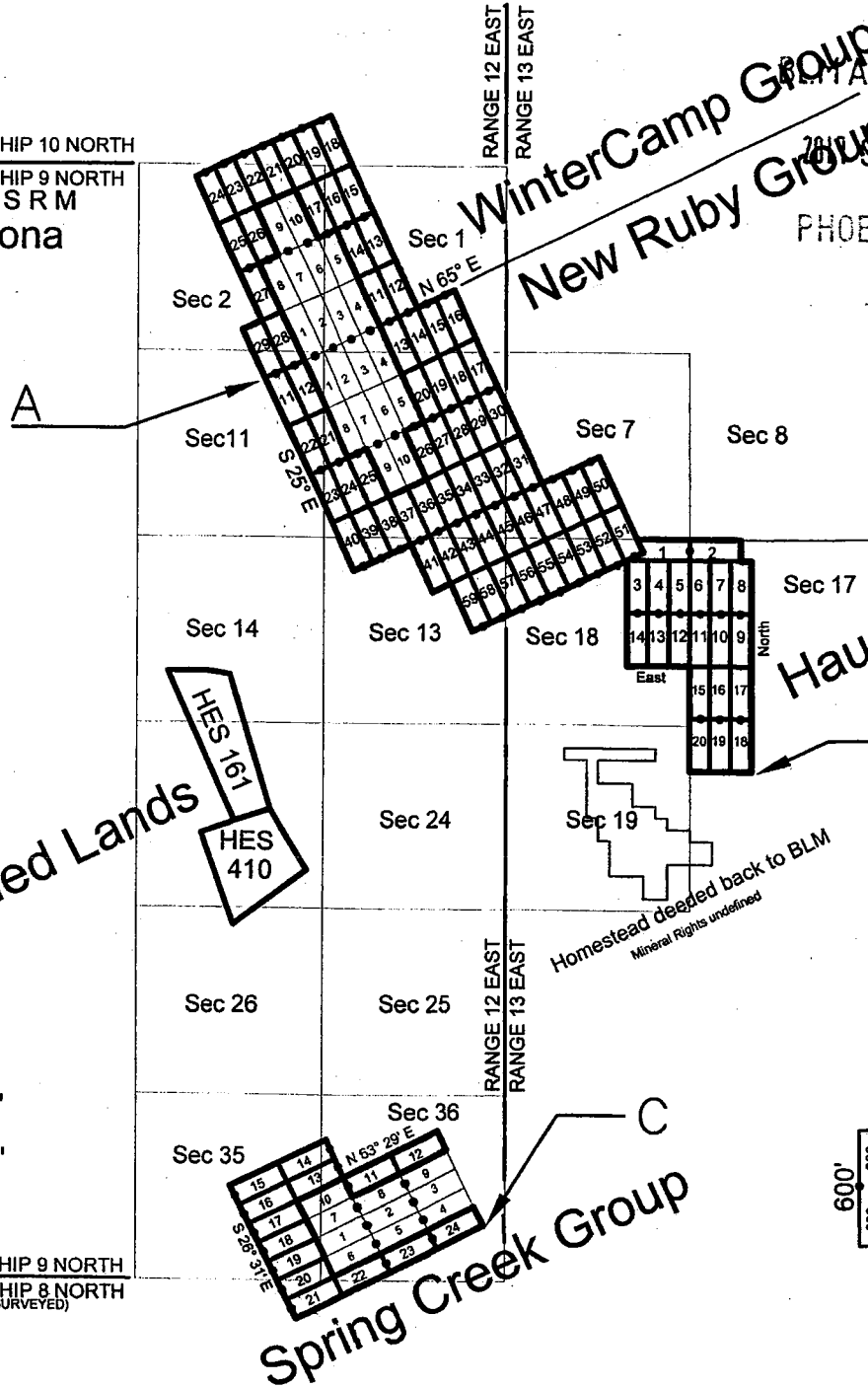


Gila County Arizona

TOWNSHIP 10 NORTH
TOWNSHIP 9 NORTH
G & S R M

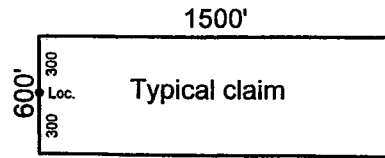
RANGE 12 EAST
RANGE 13 EAST

RECEIVED
PHOENIX STATE OFFICE
2017 SEP 28 P 2:00
PHOENIX, ARIZONA



- A. N 34°08' 33.95" W. 111°05' 13.27"
- B. N 34°06' 45.57" W. 111°02' 26.02"
- C. N 34°04' 36.60" W. 111°03' 55.67"

TOWNSHIP 9 NORTH
TOWNSHIP 8 NORTH
(UNSURVEYED)



• Location Monument



LOCATION NOTICE OF LODE MINING CLAIM

This is a LOCATION notice of a LODE mining claim. The Locator of this claim is:

NEW RUBY EXPLORATION L.L.C
P. O. Box 957, Claypool, Ariz. 85532

The name of the claim is: WINTER CAMP #23

Part of the WINTER CAMP Claim Group, these claims are contiguous, consisting of a group.

The Date of Location is 07-17-2017

This claim is 1500 ft. long and 600 ft. wide. The distance from this location monument to each end of the claim is 1 ft. in a Northwesterly, direction and 1499 ft. in a Southeasterly direction. The general course of this claim is S. 25° E.

This claim is marked by 6 posts 2" in diameter. From this location notice, N. 25° W. 1' to the N end center. Then N. 65° E., 300' to corner #1, then S. 25° E., 1500' to corner #2, Then S. 65° W., 300' to the S end center, Then S..65° W., 300' to corner #3, Then N. 25° W., 1500' to corner #4, then N. 65° E., 300' to the N end center.

The location of this claim is in Section 35, Township 10 North, Range 12 East, Gila and Salt River Meridian, Gila County Arizona. Spring Creek Mining District.

AMC445985

The position of this location monument is approximately:
N 34° 09' 33.854" Latitude
W 111° 05' 27.954" Longitude (NAD83) and is :

N. 89° 24' 18" W., 2818.98 ft. from the Southeast Corner of said Section 35, T10N, R12E, G&SRM.

SEE ATTACHED CLAIM GROUP MAP

Dated and posted on the ground this 17th day of July, 2017

By: Ron Murphy

RECEIVED
BLM AZ STATE OFFICE
2017 SEP 28 P 2:15
PHOENIX, ARIZONA



AHC445985

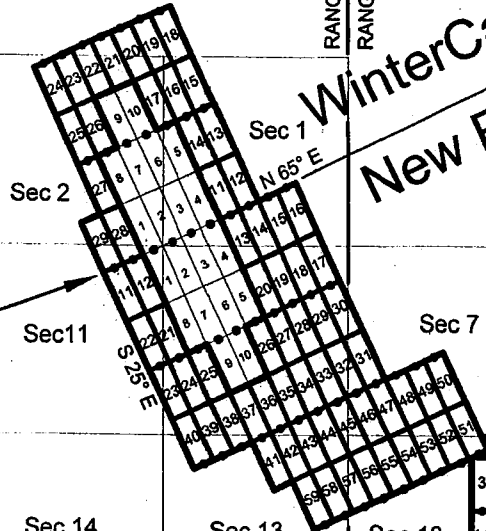
TOWNSHIP 10 NORTH
 TOWNSHIP 9 NORTH
 G & S R M
 Gila County Arizona



RANGE 12 EAST
 RANGE 13 EAST

RECEIVED
 STATE OF ARIZONA
 SEP 28 P 2:00
 PHOENIX, ARIZONA

Deeded Lands



RANGE 12 EAST
 RANGE 13 EAST

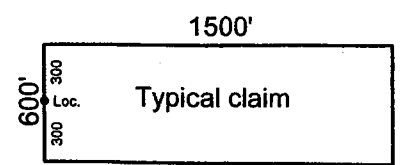
TOWNSHIP 9 NORTH
 TOWNSHIP 8 NORTH
 (UNSURVEYED)

- A. N 34°08' 33.95" W. 111°05' 13.27"
- B. N 34°06' 45.57" W. 111°02' 26.02"
- C. N 34°04' 36.60" W. 111°03' 55.67"

Spring Creek Group

WinterCamp Group
 New Ruby Group

Haught Basin Group



• Location Monument



LOCATION NOTICE OF LODE MINING CLAIM

This is a LOCATION notice of a LODE mining claim. The Locator of this claim is:

NEW RUBY EXPLORATION L.L.C
P. O. Box 957, Claypool, Ariz. 85532

The name of the claim is: WINTER CAMP #24

Part of the WINTER CAMP Claim Group, these claims are contiguous, consisting of a group.

The Date of Location is 07-17-2017

This claim is 1500 ft. long and 600 ft. wide. The distance from this location monument to each end of the claim is 1 ft. in a Northwesterly, direction and 1499 ft. in a Southeasterly direction. The general course of this claim is S. 25° E.

This claim is marked by 6 posts 2" in diameter. From this location notice, N. 25° W. 1' to the N end center. Then N. 65° E., 300' to corner #1, then S. 25° E., 1500' to corner #2, Then S. 65° W., 300' to the S end center, Then S..65° W., 300' to corner #3, Then N. 25° W., 1500' to corner #4, then N. 65° E., 300' to the N end center.

The location of this claim is in Section 2, Township 9 North, Range 12 East, Gila and Salt River Meridian, Gila County Arizona. Spring Creek Mining District.

The position of this location monument is approximately:

N 34° 09' 31.305" Latitude

W 111° 05' 34.375" Longitude (NAD83) and is :

S. 86° 11' 46" W., 3368.22 ft. from the Northeast Corner of said Section 2, T9N, R12E, G&SRM.

AMC445986

SEE ATTACHED CLAIM GROUP MAP

Dated and posted on the ground this 17th day of July, 2017

By: Ron Murphy

RECEIVED
BLM AZ STATE OFFICE
2017 SEP 28 P 2:17
PHOENIX, ARIZONA

checked _____

Loc Pt. # _____

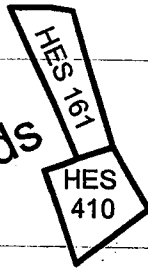


AMC445986

TOWNSHIP 10 NORTH
 TOWNSHIP 9 NORTH
 G & S R M
 Gila County Arizona



Deeded Lands

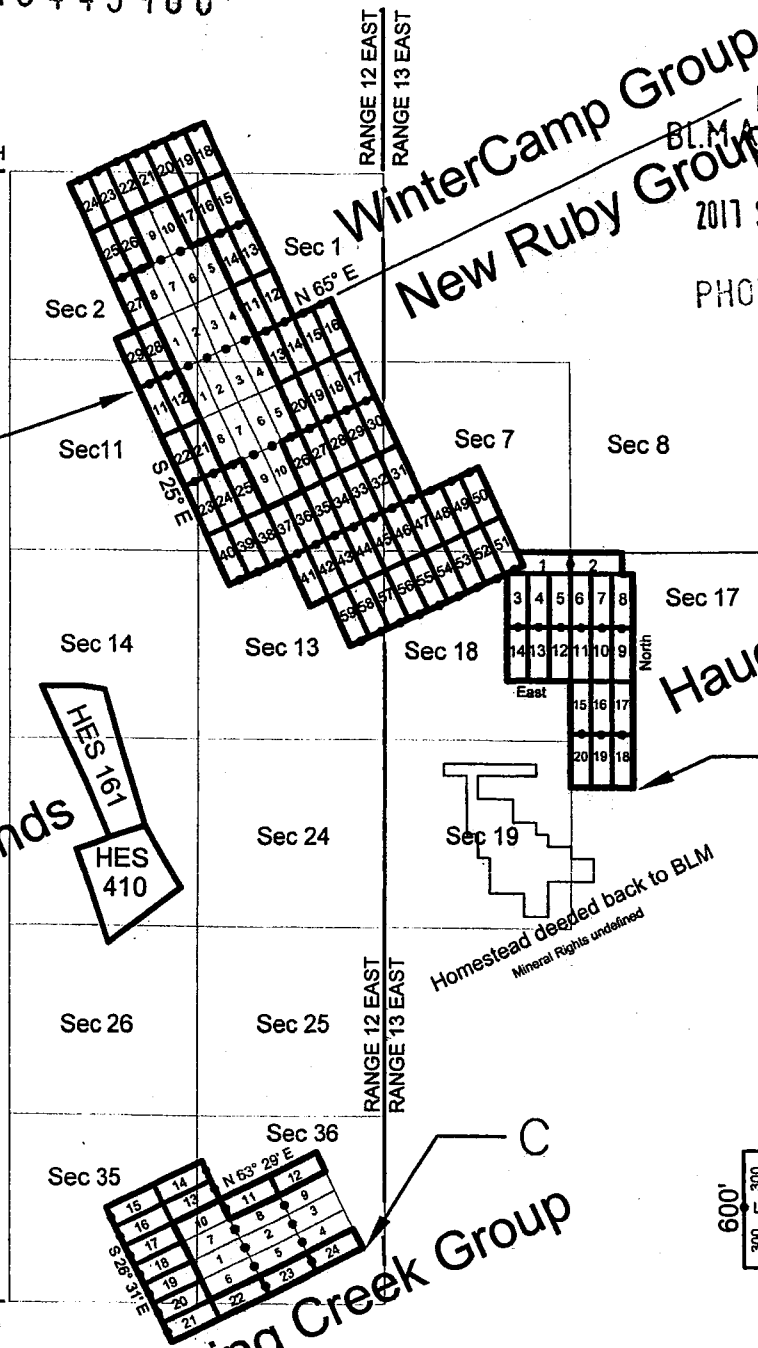


WinterCamp Group
 New Ruby Group

RECEIVED
 BLM AZ STATE OFFICE
 2017 SEP 28 P 2:00
 PHOENIX, ARIZONA

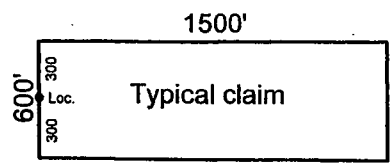
Haught Basin Group

Spring Creek Group




- A. N 34°08' 33.95" W. 111°05' 13.27"
- B. N 34°06' 45.57" W. 111°02' 26.02"
- C. N 34°04' 36.60" W. 111°03' 55.67"

Homestead deeded back to BLM
 Mineral Rights undefined



• Location Monument

TOWNSHIP 9 NORTH
 TOWNSHIP 8 NORTH
 (UNSURVEYED)



LOCATION NOTICE OF LODE MINING CLAIM

This is a LOCATION notice of a LODE mining claim. The Locator of this claim is:

NEW RUBY EXPLORATION L.L.C
P. O. Box 957, Claypool, Ariz. 85532

The name of the claim is: WINTER CAMP #25

Part of the WINTER CAMP Claim Group, these claims are contiguous, consisting of a group.

The Date of Location is 07-17-2017

This claim is 1500 ft. long and 600 ft. wide. The distance from this location monument to each end of the claim is 1 ft. in a Southeasterly, direction and 1499 ft. in a Northwesterly direction. The general course of this claim is N. 25° W.

This claim is marked by 6 posts 2" in diameter. From this location notice , S. 25° E. 1' to the S end center. S. 65° W., 300' to corner #1, then N. 25° W., 1500' to corner #2, Then N. 65° E., 300' to the N end center, Then N. 65° E., 300' to corner #3, Then S. 25° E., 1500' to corner #4, then S. 65° W., 300' to the S end center.

The location of this claim is in Section 2 Township 9 North, Range 12 East, Gila and Salt River Meridian, Gila County Arizona, Spring Creek Mining District.

The position of this location monument is approximately:

N 34° 09' 04.542" Latitude
W 111° 05' 19.007" Longitude (NAD83) and is :

S. 35° 27' 08" W., 3609.82 ft. from the Northeast Corner of said Section 2, T9N, R12E, G&SRM

SEE ATTACHED CLAIM GROUP MAP

Dated and posted on the ground this 17th day of July, 2017


By: Ron Murphy

RECEIVED
BLM AZ STATE OFFICE
2017 SEP 28 P 2:07
PHOENIX, ARIZONA

AMC445987

checked _____

Loc Pt. # _____



AMC445987

TOWNSHIP 10 NORTH
 TOWNSHIP 9 NORTH
 G & SRM
 Gila County Arizona

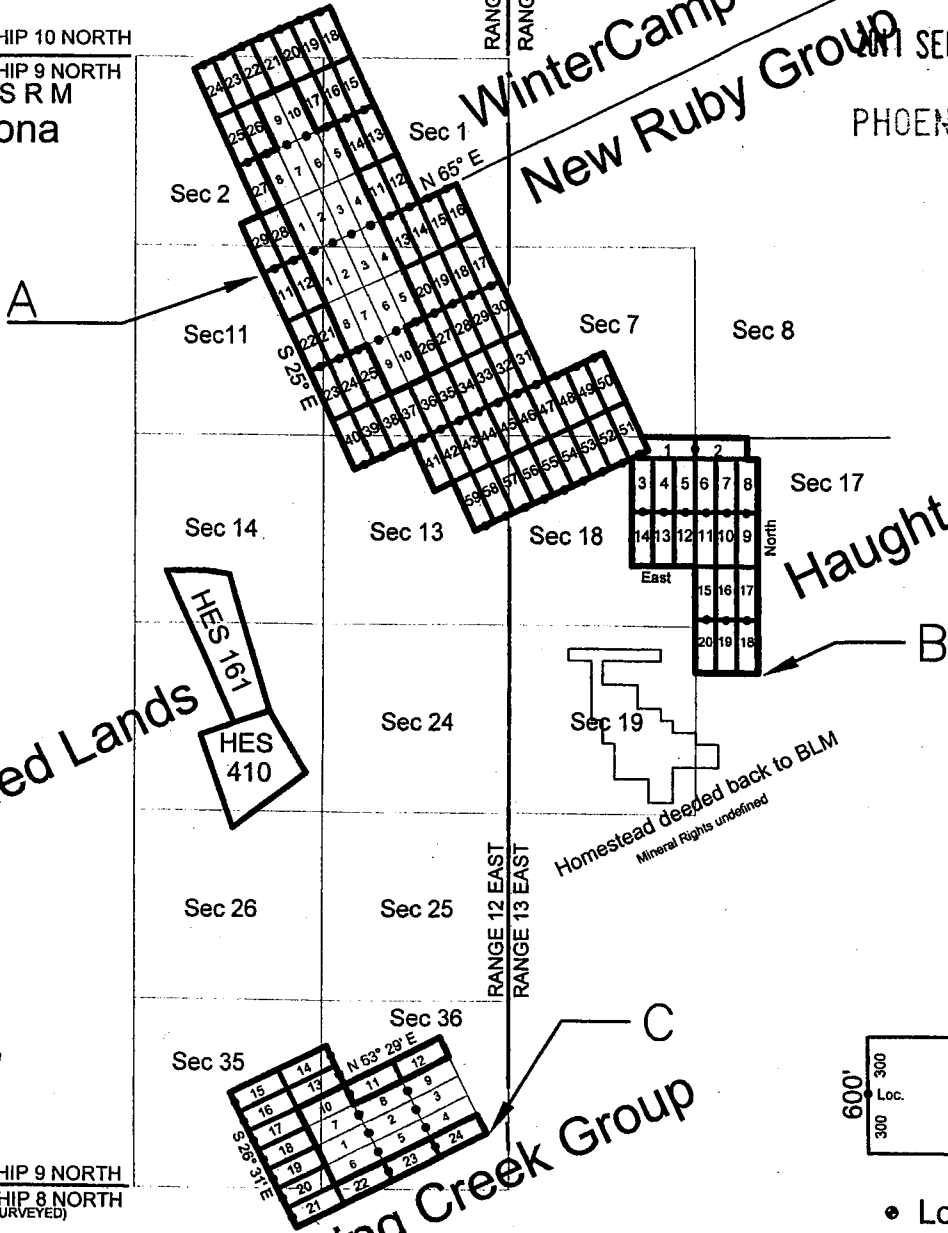
RANGE 12 EAST
 RANGE 13 EAST

WinterCamp Group
 New Ruby Group
 RECEIVED
 BLM AZ STATE OFFICE
 SEP 28 P 2:07
 PHOENIX, ARIZONA

Deeded Lands

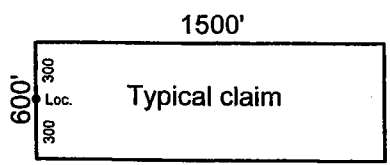
Haught Basin Group

Spring Creek Group




- A. N 34°08' 33.95" W. 111°05' 13.27"
- B. N 34°06' 45.57" W. 111°02' 26.02"
- C. N 34°04' 36.60" W. 111°03' 55.67"

TOWNSHIP 9 NORTH
 TOWNSHIP 8 NORTH
 (UNSURVEYED)



• Location Monument



LOCATION NOTICE OF LODE MINING CLAIM

This is a LOCATION notice of a LODE mining claim. The Locator of this claim is:

NEW RUBY EXPLORATION L.L.C

P. O. Box 957, Claypool, Ariz. 85532

The name of the claim is: WINTER CAMP #26

Part of the WINTER CAMP Claim Group, these claims are contiguous, consisting of a group.

The Date of Location is 07-17-2017

This claim is 1500 ft. long and 600 ft. wide. The distance from this location monument to each end of the claim is 1 ft. in a Southeasterly, direction and 1499 ft. in a Northwesterly direction. The general course of this claim is N. 25° W.

This claim is marked by 6 posts 2" in diameter. From this location notice, S. 25° E. 1' to the S end center. S. 65° W., 300' to corner #1, then N. 25° W., 1500' to corner #2, Then N. 65° E., 300' to the N end center, Then N. 65° E., 300' to corner #3, Then S. 25° E., 1500' to corner #4, then S. 65° W., 300' to the S end center.

The location of this claim is in Section 2 Township 9 North, Range 12 East, Gila and Salt River Meridian, Gila County Arizona, Spring Creek Mining District.

The position of this location monument is approximately:

N 34° 09' 07.090" Latitude

W 111° 05' 12.586" Longitude (NAD83) and is :

S. 30° 00' 00" W., 3103.64 ft. from the Northeast Corner of said Section 2, T9N, R12E, G&SRM.

AMC445988

SEE ATTACHED CLAIM GROUP MAP

Dated and posted on the ground this 17th day of July, 2017

By: Ron Murphy

PHOENIX, ARIZONA

2017 SEP 28 P 2:07

RECEIVED
BLM AZ STATE OFFICE

checked _____

Loc Pt. # _____



AMC445988

TOWNSHIP 10 NORTH
TOWNSHIP 9 NORTH
G & S R M
Gila County Arizona



RANGE 12 EAST
RANGE 13 EAST

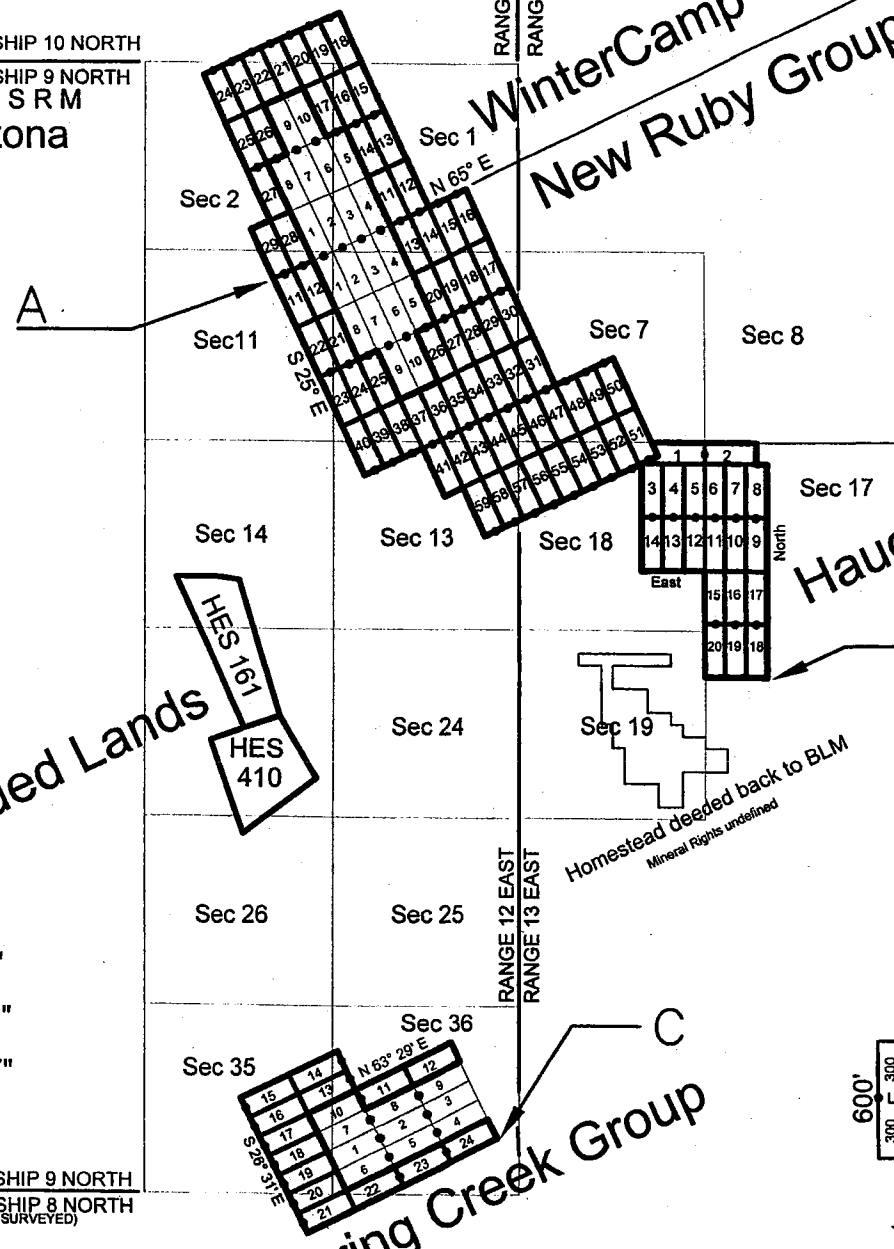
WinterCamp Group
New Ruby Group

RECEIVED
BLM AZ STATE OFFICE
2017 SEP 28 P 2:07
PHOENIX, ARIZONA

Deeded Lands
HES 161
HES 410

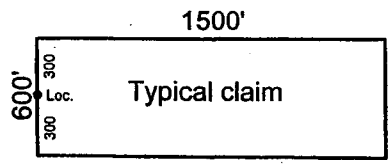
Haught Basin Group

Spring Creek Group

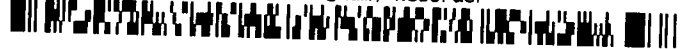


- A. N 34°08' 33.95" W. 111°05' 13.27"
- B. N 34°06' 45.57" W. 111°02' 26.02"
- C. N 34°04' 36.60" W. 111°03' 55.67"

TOWNSHIP 9 NORTH
TOWNSHIP 8 NORTH
(UNSURVEYED)



• Location Monument



LOCATION NOTICE OF LODE MINING CLAIM

This is a LOCATION notice of a LODE mining claim. The Locator of this claim is:

NEW RUBY EXPLORATION L.L.C
P. O. Box 957, Claypool, Ariz. 85532

The name of the claim is: WINTER CAMP #27

Part of the WINTER CAMP Claim Group, these claims are contiguous, consisting of a group.

The Date of Location is 07-17-2017

This claim is 1500 ft. long and 600 ft. wide. The distance from this location monument to each end of the claim is 1 ft. in a Northwesterly, direction and 1499 ft. in a Southeasterly direction. The general course of this claim is S. 25° E.

This claim is marked by 6 posts 2" in diameter. From this location notice, N. 25° W. 1' to the N end center. Then N. 65° E., 300' to corner #1, then S. 25° E., 1500' to corner #2, Then S. 65° W., 300' to the S end center, Then S. 65° W., 300' to corner #3, Then N. 25° W., 1500' to corner #4, then N. 65° E., 300' to the N end center.

The location of this claim is in Section 2, Township 9 North, Range 12 East, Gila and Salt River Meridian, Gila County Arizona. Spring Creek Mining District.

The position of this location monument is approximately:

N 34° 09' 04.542" Latitude

W 111° 05' 19.007" Longitude (NAD83) and is :

S. 35° 27' 08" W., 3609.82 ft. from the Northeast Corner of said Section 2, T9N, R12E, G&SRM.

AMC445989

SEE ATTACHED CLAIM GROUP MAP

Dated and posted on the ground this 17th day of July, 2017

By: Ron Murphy

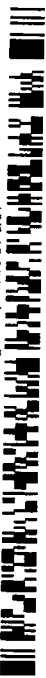
PHOENIX, ARIZONA

2017 SEP 28 P 2:01

RECEIVED
BLM AZ STATE OFFICE

checked _____

Loc Pt. # _____



AMC445989

TOWNSHIP 10 NORTH
TOWNSHIP 9 NORTH
G & S R M
Gila County Arizona



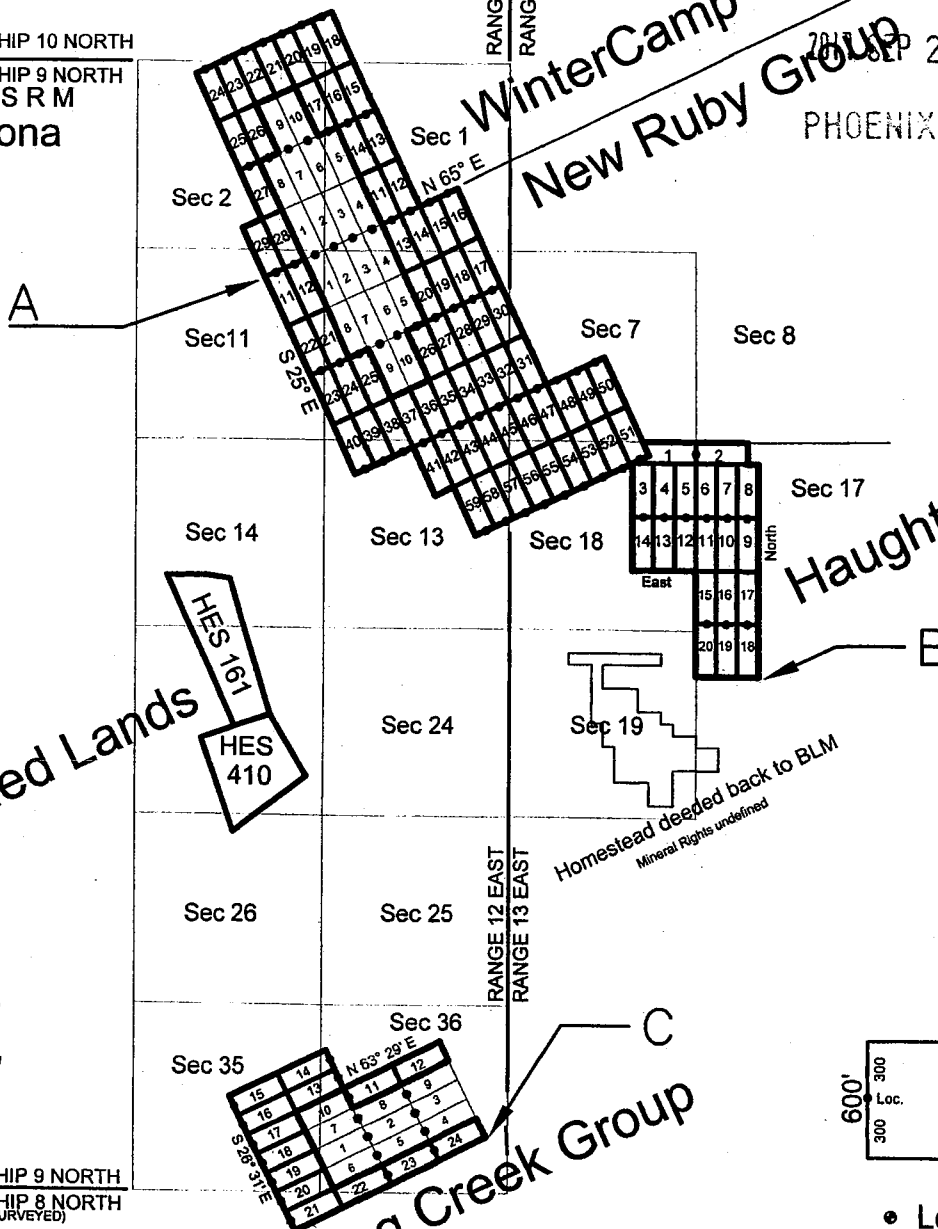
RANGE 12 EAST
RANGE 13 EAST

WinterCamp Group
New Ruby Group

RECEIVED
ARIZONA STATE OFFICE

2017 SEP 28 P 2:07

PHOENIX, ARIZONA



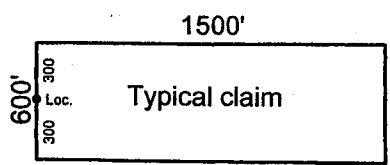
Haught Basin Group

- A. N 34°08' 33.95" W. 111°05' 13.27"
- B. N 34°06' 45.57" W. 111°02' 26.02"
- C. N 34°04' 36.60" W. 111°03' 55.67"

TOWNSHIP 9 NORTH
TOWNSHIP 8 NORTH
(UNSURVEYED)

RANGE 12 EAST
RANGE 13 EAST

Spring Creek Group



• Location Monument



LOCATION NOTICE OF LODE MINING CLAIM

This is a LOCATION notice of a LODE mining claim. The Locator of this claim is:

NEW RUBY EXPLORATION L.L.C
P. O. Box 957, Claypool, Ariz. 85532

The name of the claim is: WINTER CAMP #28

Part of the WINTER CAMP Claim Group, these claims are contiguous, consisting of a group.

The Date of Location is 07-17-2017

This claim is 1500 ft. long and 600 ft. wide. The distance from this location monument to each end of the claim is 1 ft. in a Southeasterly, direction and 1499 ft. in a Northwesterly direction. The general course of this claim is N. 25° W.

This claim is marked by 6 posts 2" in diameter. From this location notice, S. 25° E. 1' to the S end center. S. 65° W., 300' to corner #1, then N. 25° W., 1500' to corner #2, Then N. 65° E., 300' to the N end center, Then N. 65° E., 300' to corner #3, Then S. 25° E., 1500' to corner #4, then S. 65° W., 300' to the S end center.

The location of this claim is in Section 11 Township 9 North, Range 12 East, Gila and Salt River Meridian, Gila County Arizona, Spring Creek Mining District.

The position of this location monument is approximately:

N 34° 08' 37.778" Latitude

W 111° 05' 03.641" Longitude (NAD83) and is :

S. 65° 00' 00" W., 897.0 ft. from the Northeast Corner of said Section 11, T9N, R12E, G&SRM.

AMC445990

RECEIVED
BLM AZ STATE OFFICE
2017 SEP 28 P 2:07
PHOENIX, ARIZONA

SEE ATTACHED CLAIM GROUP MAP

Dated and posted on the ground this 17th day of July, 2017

By: Ron Murphy

checked _____

Loc Pt. # _____

AMC445990

2017-007664
09/07/2017 10:45
Page: 2 of 2
Receipt #: 17-5922
New Ruby Exploration Lic
Rec Fee: \$9.00
Sadie Jo Bingham, Recorder
Gila County, Az.

TOWNSHIP 10 NORTH
TOWNSHIP 9 NORTH
G & SRM
Gila County Arizona



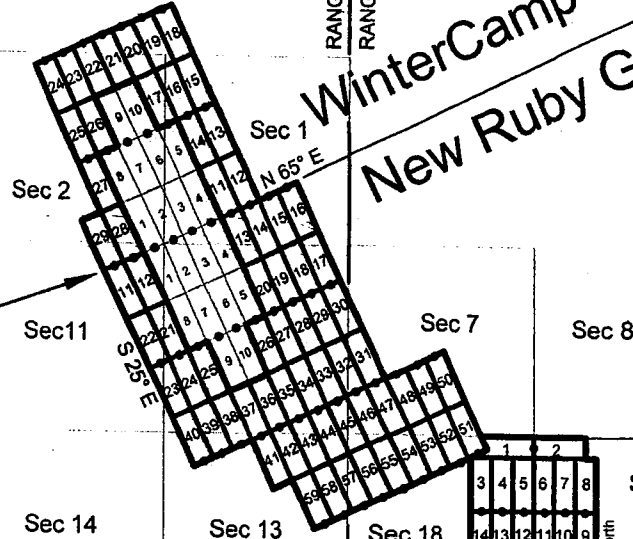
RANGE 12 EAST
RANGE 13 EAST

WinterCamp Group
New Ruby Group

RECEIVED
BLM AZ STATE OFFICE

2017 SEP 28 P 2:07

PHOENIX, ARIZONA



A

B

Homestead deeded back to BLM
Mineral Rights undefined

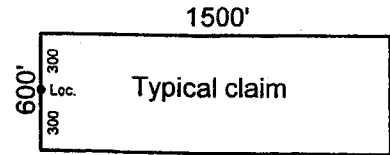
Deeded Lands
HES 161
HES 410

RANGE 12 EAST
RANGE 13 EAST

- A. N 34°08' 33.95" W. 111°05' 13.27"
- B. N 34°06' 45.57" W. 111°02' 26.02"
- C. N 34°04' 36.60" W. 111°03' 55.67"

TOWNSHIP 9 NORTH
TOWNSHIP 8 NORTH
(UNSURVEYED)

Spring Creek Group



• Location Monument



LOCATION NOTICE OF LODE MINING CLAIM

This is a LOCATION notice of a LODE mining claim. The Locator of this claim is:

NEW RUBY EXPLORATION L.L.C

P. O. Box 957, Claypool, Ariz. 85532

The name of the claim is: WINTER CAMP #29

Part of the WINTER CAMP Claim Group, these claims are contiguous, consisting of a group.

The Date of Location is 07-17-2017

This claim is 1500 ft. long and 600 ft. wide. The distance from this location monument to each end of the claim is 1 ft. in a Southeasterly, direction and 1499 ft. in a Northwesterly direction. The general course of this claim is N. 25° W.

This claim is marked by 6 posts 2" in diameter. From this location notice, S. 25° E. 1' to the S end center. S. 65° W., 300' to corner #1, then N. 25° W., 1500' to corner #2, Then N. 65° E., 300' to the N end center, Then N. 65° E., 300' to corner #3, Then S. 25° E., 1500' to corner #4, then S. 65° W., 300' to the S end center.

The location of this claim is in Section 11 Township 9 North, Range 12 East, Gila and Salt River Meridian, Gila County Arizona, Spring Creek Mining District.

The position of this location monument is approximately:

N 34° 08' 35.229" Latitude

W 111° 05' 10.062" Longitude (NAD83) and is :

S. 65° 00' 00" W., 1495.0 ft. from the Northeast Corner of said Section 11, T9N, R12E, G&SRM.

AMC445991

SEE ATTACHED CLAIM GROUP MAP

Dated and posted on the ground this 17th day of July, 2017

By: Rev Murphy

RECEIVED
BLM AZ STATE OFFICE
2017 SEP 28 P 2:08
PHOENIX, ARIZONA

checked _____

Loc Pt. # _____

AMC445991

Gila County Arizona

TOWNSHIP 10 NORTH
 TOWNSHIP 9 NORTH
 G & SRM

RANGE 12 EAST
 RANGE 13 EAST

RECEIVED
 BLM STATE OFFICE

2017 SEP 28 P 2:08

PHOENIX, ARIZONA



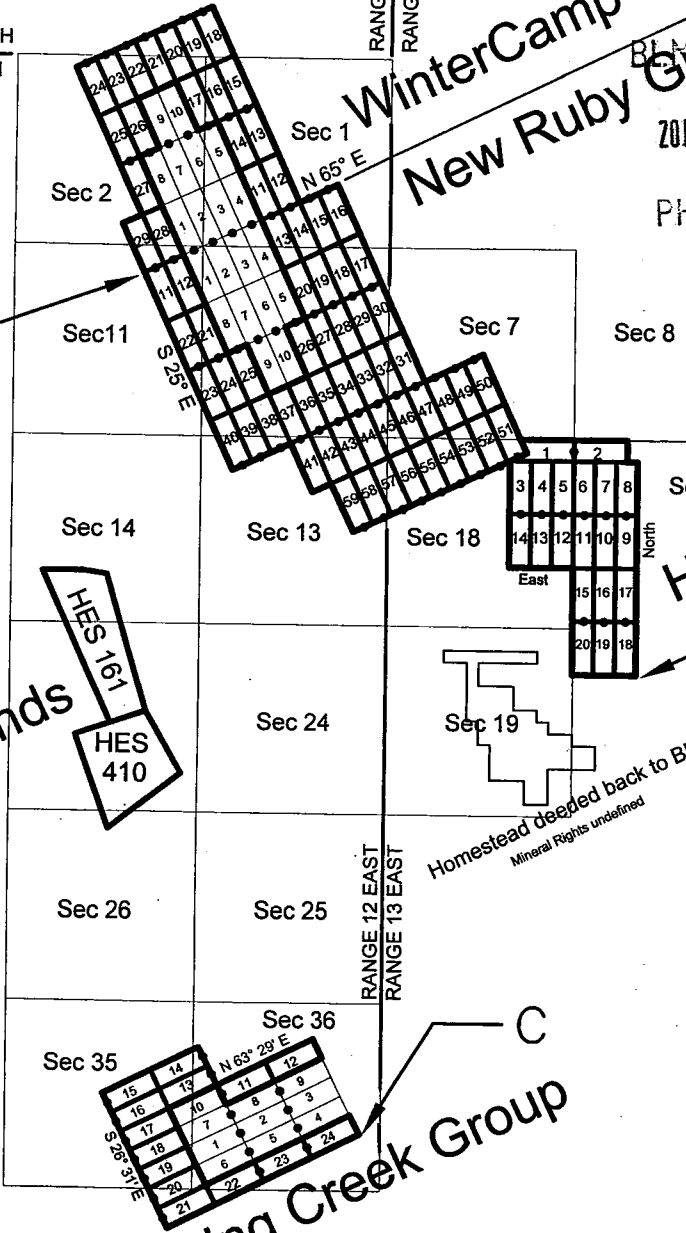
Deeded Lands

HES 161
 HES 410

WinterCamp Group
 New Ruby Group

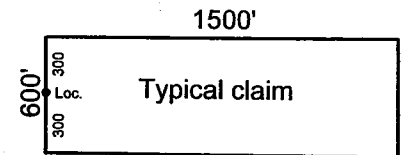
Haught Basin Group

Spring Creek Group



- A. N 34°08' 33.95" W. 111°05' 13.27"
- B. N 34°06' 45.57" W. 111°02' 26.02"
- C. N 34°04' 36.60" W. 111°03' 55.67"

TOWNSHIP 9 NORTH
 TOWNSHIP 8 NORTH
 (UNSURVEYED)



• Location Monument

TOWNSHIP 10 NORTH RANGE 12 EAST OF THE GILA & SALT RIVER MERIDIAN, ARIZONA

SECS	SUBDIVISION																Acres	Kind of Entry or Purpose	Serial Number or Order Number	Action Date	Remarks		
	NE 1/4				NW 1/4				SW 1/4				SE 1/4									Lots	Other Description
	NE	NW	SW	SE	NE	NW	SW	SE	NE	NW	SW	SE	NE	NW	SW	SE							
For orders affecting disposal or use of unidentified lands withdrawn for classification, minerals, water, and/or other public purposes, and Indian treaties, refer to Index to Miscellaneous Documents																							
15																	ALL;						
16																	ALL;						
17																	ALL;						
18																	M&B;						
19																	M&B;						
20																	M&B;						
21																	M&B;						
22																	M&B;						
23																	M&B;						
24																	ALL;						
25																	M&B;						
26																	M&B;						
27																	M&B;						
28																	M&B;						
29																	M&B;						
30																	ALL;						
31																	ALL;						
32																	ALL;						
33																	ALL;						
34																	M&B; 9N 11E;	DES HELLSGATE WILDERNESS AREA, PL 98-406	A-6216	8/28/1984	WDN FROM MINING AND MINERAL LEASING;		


TOWNSHIP 10 NORTH RANGE 12 EAST OF THE GILA & SALT RIVER MERIDIAN, ARIZONA

SECS	SUBDIVISION																Acres	Kind of Entry or Purpose	Serial Number or Order Number	Action Date	Remarks			
	NE 1/4				NW 1/4				SW 1/4				SE 1/4									Lots	Other Description	
	NE	NW	SW	SE	NE	NW	SW	SE	NE	NW	SW	SE	NE	NW	SW	SE								
For orders affecting disposal or use of unidentified lands withdrawn for classification, minerals, water, and/or other public purposes, and Indian treaties, refer to Index to Miscellaneous Documents																								
	ENTIRE TOWNSHIP																	13N 1E;		SO TEMP WDL RIO VERDE FOREST RESERVE		12/14/1901	WDL PROC 10/3/1905;	
	ENTIRE TOWNSHIP																	11N 7E;		PROC WDL TONTO FOREST RESERVE		10/3/1905	CHANGED TO TONTO NF ACT 3/4/1907;	
																	ALL SECS 2, 16, 32, 36;		STATE GRANT	ACT OF CONGRESS	6/20/1910	TITLE TO STATE TO FIX ON APPROVAL OF SURVEY; SUBJECT TO PRIOR RIGHTS;		
																	ALL SECS 2, 16, 32, 36;		STATE GRANT	ACT OF CONGRESS	1/25/1927	EXTENDS ACT OF 6/20/1910 TO MINERAL LANDS; SUBJECT TO PRIOR RIGHTS;		
2																	ALL;	640.00						
16																	ALL;	640.00						
32																	ALL;	640.00						
36																	ALL;	640.00	IL BASE	113	8/30/1932	4N 12W;		
	ENTIRE TOWNSHIP																	10N 10E;		DETERMINATION AREA PL 167	AR-017611	5/23/1957	DET COMP 11/4/1960;	
1																	M&B;							
2																	ALL;							
3																	M&B;							
4																	M&B;							
5																	M&B;							
6																	M&B;							
7																	M&B;							
8																	M&B;							
9																	M&B;							
10																	ALL;							
11																	ALL;							
12																	M&B;							
13																	M&B;							
14																	ALL;							

TOWNSHIP 08 NORTH RANGE 12 EAST OF THE GILA & SALT RIVER MERIDIAN, ARIZONA

SECS	SUBDIVISION																Acres	Kind of Entry or Purpose	Serial Number or Order Number	Action Date	Remarks		
	NE 1/4				NW 1/4				SW 1/4				SE 1/4									Lots	Other Description
	NE	NW	SW	SE	NE	NW	SW	SE	NE	NW	SW	SE	NE	NW	SW	SE							
For orders affecting disposal or use of unidentified lands withdrawn for classification, minerals, water, and/or other public purposes, and Indian treaties, refer to Index to Miscellaneous Documents																							
	ENTIRE TOWNSHIP																	13N 1E;		SO TEMP WDL RIO VERDE FOREST RESERVE		12/14/1901	PROC WDL 10/3/1905;
	ENTIRE TOWNSHIP																	11N 7E;		PROC WDL TONTO FOREST RESERVE		10/3/1905	CHANGED TO TONTO NF ACT 3/4/1907;
																		ALL SECS 2, 16, 32, 36;		STATE GRANT	ACT OF CONGRESS	6/20/1910	TITLE TO STATE TO FIX ON APPROVAL OF SURVEY; SUBJECT TO PRIOR RIGHTS;
																		HES 213;	52.77	PATENT / HE	700684	7/29/1919	
16																		ALL;	640.00				
32	X	X	X	X	X	X	X	X	X	X	X	X	X	X					520.00				
36																		8S 13W;	280.00	IL BASE	55	3/22/1922	
32																			120.00				
36	X	X	X	X	X	X	X	X										PART NESW;	320.96	IL BASE	60	8/5/1922	14N 15W;
																		ALL SECS 2, 16, 32, 36;		STATE GRANT	ACT OF CONGRESS	1/25/1927	EXTENDS ACT OF 6/20/1910 TO MINERAL LANDS; SUBJECT TO PRIOR RIGHTS;
36																		PART NESW;	39.04	IL BASE	156	11/12/1937	
	ENTIRE TOWNSHIP																	7N 12E;		DETERMINATION AREA PL 167	AR-018061	4/24/1958	
2																		ALL;	640.00	IL BASE	570	9/30/1982	
25																		M&B;		APLN / FX	AZA-24271	1/30/1990	SEGREGATED FROM THE PUBLIC LAND LAWS, INCLUDING THE MINING LAWS, BUT NOT THE MINERAL LEASING LAWS; SEG TO TERM 1/29/1992;
																		TRACT 37;	55.00	PATENT / FX	02-91-0016	4/26/1991	{AZA-24271};

TOWNSHIP 09 NORTH RANGE 12 EAST OF THE GILA & SALT RIVER MERIDIAN, ARIZONA

SECS	SUBDIVISION																Acres	Kind of Entry or Purpose	Serial Number or Order Number	Action Date	Remarks		
	NE 1/4				NW 1/4				SW 1/4				SE 1/4									Lots	Other Description
	NE	NW	SW	SE	NE	NW	SW	SE	NE	NW	SW	SE	NE	NW	SW	SE							
For orders affecting disposal or use of unidentified lands withdrawn for classification, minerals, water, and/or other public purposes, and Indian treaties, refer to Index to Miscellaneous Documents																							
30																	ALL;	638.80	IL	83	5/6/1925	11N 3E;	
4																	ALL;	637.92					
10																	ALL;	640.00					
14																	ALL; 20N 12E;	640.00	PERMIT / OG	PHX-059583	10/9/1926	CANC 8/6/1928;	
																	ALL SECS 2, 16, 32, 36;		STATE GRANT	ACT OF CONGRESS	1/25/1927	EXTENDS ACT OF 6/20/1910 TO MINERAL LANDS; SUBJECT TO RIGHTS; 	
18																	ALL;	637.76	PATENT / SRHE	1003400	6/2/1927		
6	X	X	X	X	X	X	X	X	X	X	X	X	X	X	X	X		560.00	PERMIT / OG	PHX-061256	8/16/1927	CANC 7/19/1929;	
22																	ALL;	640.00	PERMIT / OG	PHX-061303	10/8/1927	CANC 6/20/1929;	
6										X	X												
8																	ALL;						
26																	ALL;						
34																	ALL;	1998.47	PERMIT / OG	PHX-061331	10/8/1927	CANC 7/18/1929;	
7																	ALL;	637.44					
10																	ALL;	640.00					
14																	ALL; 20N 12E;	640.00	PERMIT / OG	PHX-063628	11/21/1928	CANC 12/7/1929;	
4																	ALL;	637.92					
6																	ALL;	630.04					
8																	ALL;	640.00					
10																	ALL;	640.00					
14																	ALL;	640.00					
22																	ALL;	640.00					
26																	ALL;	640.00					
34																	ALL;	640.00	IL	129	12/26/1934	17N 14E;	
18																	ALL;	637.76	LEASE / OG	AR-017969	4/1/1958	TERM 4/3/1961;	
																	DEFICIENCY;	0.96	IL BASE	252	2/18/1959	6S 8E;	
18	X	X	X	X	X			X	X			X	X	X	X	X	1-4	19N 11E;	LEASE / OG	AR-031360	5/9/1962	EFF 6/1/1962; TERM 6/3/1963; SUBJ TO APLN 6/17/1963;	
18	X	X	X	X	X			X	X			X	X	X	X	X	1-4	LD TP: 20N 26E;	NORA / PX	A-22844	5/24/1988	SEGREGATES THE FEDERAL MINERALS FROM APPROPRIATION UNDER THE MINING LAWS; SEG TO TERM 5/23/1990;	
18	X	X	X	X	X			X	X			X	X	X	X	X	1-4	LD TP: 9N 27E;	PATENT / PX	02-88-0043	9/30/1988	(A-22844-A);	

TOWNSHIP 09 NORTH RANGE 12 EAST OF THE GILA & SALT RIVER MERIDIAN, ARIZONA

SECS	SUBDIVISION																Acres	Kind of Entry or Purpose	Serial Number or Order Number	Action Date	Remarks		
	NE 1/4				NW 1/4				SW 1/4				SE 1/4									Lots	Other Description
	NE	NW	SW	SE	NE	NW	SW	SE	NE	NW	SW	SE	NE	NW	SW	SE							
	For orders affecting disposal or use of unidentified lands withdrawn for classification, minerals, water, and/or other public purposes, and Indian treaties, refer to Index to Miscellaneous Documents																						
																	ALL SECS 16 AND 36;	TERRITORIAL RESERVATION	ACT OF CONGRESS	2/24/1863	EXTENDS AND CONTINUES IN FORCE ACTS OF 9/9/1850 AND 7/22/1854;		
																	ALL SECS 2, 16, 32, 36;	STATE GRANT	ACT OF CONGRESS	6/20/1910	TITLE TO STATE FIXED BY PROC 2/14/1912; SUBJECT TO PRIOR RIGHTS;		
																	ALL SECS 2, 16, 32, 36;	STATE GRANT	ACT OF CONGRESS	6/20/1910	TITLE TO STATE TO FIX ON APPROVAL OF SURVEY; SUBJECT TO PRIOR RIGHTS;		
24	X	X	X	X												16N 22E;	160.00	PATENT / INDIAN RESERVATION X	314633	2/11/1913			
12				X									X	X	X	3N 1W;	160.00	PATENT / INDIAN RESERVATION X	322535	3/29/1913			
1																ALL;	638.92						
13																ALL;	640.00						
25																ALL;	640.00	PATENT / RRG	534862	6/21/1916	OTHER TPS: 19N 12 1/2E, 18N 21W, 19N 2W; CANC 8/30/1916;		
1																ALL;	638.92						
13																ALL;	640.00						
25																ALL;	640.00	PATENT / RRG	549053	10/6/1916	OTHER TPS: 19N 12 1/2E, 18N 21W, 19N 2W;		
12	X	X	X		X	X	X	X	X	X	X	X	X	X	X		480.00						
24					X	X	X	X	X	X	X	X	X	X	X	10N 30E;	480.00	IL	16	1/29/1919			
3																ALL;	639.44						
5																ALL;	636.52						
7																ALL;	637.44						
9																ALL;	640.00						
11																ALL;	640.00						
15																ALL;	640.00						
17																ALL;	640.00						
19																ALL;	638.40						
21																ALL;	640.00						
23																ALL;	640.00						
27																ALL;	640.00						
29																ALL;	640.00						
31																ALL;	638.52						
33																ALL;	640.00						
35																ALL;	640.00	PATENT / RRG	832143	11/14/1921	19N 11E;		
20																ALL;	640.00						
28																ALL;	640.00						

TOWNSHIP 09 NORTH RANGE 13 EAST OF THE GILA & SALT RIVER MERIDIAN, ARIZONA

SECS	SUBDIVISION																Acres	Kind of Entry or Purpose	Serial Number or Order Number	Action Date	Remarks		
	NE 1/4				NW 1/4				SW 1/4				SE 1/4									Lots	Other Description
	NE	NW	SW	SE	NE	NW	SW	SE	NE	NW	SW	SE	NE	NW	SW	SE							
For orders affecting disposal or use of unidentified lands withdrawn for classification, minerals, water, and/or other public purposes, and Indian treaties, refer to Index to Miscellaneous Documents																							
16																		ALL;					
36																		ALL;	TERRITORIAL RESERVATION	ACT OF CONGRESS	2/24/1863	EXTENDS AND CONTINUES IN FORCE ACTS OF 9/9/1850 AND 7/22/1854;	
	ENTIRE TOWNSHIP																	13N 1E;			12/14/1901	WDL PROC 10/3/1905;	
	ENTIRE TOWNSHIP																120.00	11N 7E;	PROC WDL TONTO FOREST RESERVE		10/3/1905	CHANGED TO TONTO NF ACT 3/4/1907;	
																		M&B;	HE	PHX-02622	6/19/1908	CANC 3/20/1924;	
24																		M&B;	HE	PHX-0403	8/11/1908	REL 3/27/1916; 9N 14E;	
30																	147.50	SWNE, S2NWNE, NWSNE, N2N2SWNE, N2N2SESW, W2NENENW, SENENW, W2NENW, N2NWNW;	HE	PHX-06351	9/9/1909	CANC 1/29/1912;	
																		ALL SECS 2, 16, 32, 36;	STATE GRANT	ACT OF CONGRESS	6/20/1910	TITLE TO STATE FIXED BY PROC 2/14/1912; SUBJECT TO PRIOR RIGHTS;	
25				X													159.55	S2NENE, N2NESE;	PATENT / HE	165203	12/12/1910	9N 14E;	
26									X				X										
35	X																160.00		HE	PHX-016610	2/3/1912	CANC 5/6/1915;	
33																	20.00	SWSWNE, SESENW;	EO TEMP WDL FS ADMIN SITE	1646	11/23/1912	EO REV 1/26/1925;	
23									X								160.00	N2N2SESW, NENENWSW, S2S2NW, SENWSENW, S2NESENW, SWSWSWNE, NWNWNWSE, S2N2NWSE, S2NWSE, SWNWSESE, SWNESE, NWNWSESE, N2N2SWSE;	HE	PHX-022004	4/2/1913	REL 7/13/1918;	
4																		W2SWSW, NWSESW, W2NESWSW, S2NWSW, N2NWSW, E2NWNWSW, W2NWNESW, SWSWSENW, SESESWNW, W2SESWNW, SWSWNW;					
5																		E2SESE, SESE;					
8																		E2NENE, E2W2NENE;					
9																	140.00	W2W2NWNW, NENWNWNW;	HE	PHX-022455	5/26/1913	REL 12/11/1913;	

TOWNSHIP 09 NORTH RANGE 13 EAST OF THE GILA & SALT RIVER MERIDIAN, ARIZONA

SECS	SUBDIVISION																Acres	Kind of Entry or Purpose	Serial Number or Order Number	Action Date	Remarks		
	NE 1/4				NW 1/4				SW 1/4				SE 1/4									Lots	Other Description
	NE	NW	SW	SE	NE	NW	SW	SE	NE	NW	SW	SE	NE	NW	SW	SE							
For orders affecting disposal or use of unidentified lands withdrawn for classification, minerals, water, and/or other public purposes, and Indian treaties, refer to Index to Miscellaneous Documents																							
25					X	X																	
26	X			X													160.00	HE	PHX-022924	7/12/1913	REL 1/7/1918;		
19																		HE	PHX-023694	11/5/1913	REL 8/3/1914;		
4																							
5																							
8																							
9																	160.00	HE	PHX-023940	12/11/1913	REL 3/2/1917;		
33																	20.00	HE	PHX-025327	7/6/1914	CANC 4/24/1916;		
19																	67.50	HE	PHX-025544	8/3/1914	REL 10/1/1915;		
25												X					60.00	HE	PHX-026557	1/20/1915	REL 9/20/1916; 9N 14E;		
24																		HE	PHX-026657	2/13/1915	REL 12/15/1917;		
24																		HE	PHX-029868	3/28/1916	CANC 7/26/1918; 9N 14E;		
26		X	X	X				X									160.00	HE	PHX-030460	6/2/1916	REL 12/8/1917;		
25		X	X	X				X									160.00	PATENT / HE	536462	7/3/1916			
22																							
23																							
26					X	X																	

TOWNSHIP 09 NORTH RANGE 13 EAST OF THE GILA & SALT RIVER MERIDIAN, ARIZONA

SECS	SUBDIVISION																Acres	Kind of Entry or Purpose	Serial Number or Order Number	Action Date	Remarks		
	NE 1/4				NW 1/4				SW 1/4				SE 1/4									Lots	Other Description
	NE	NW	SW	SE	NE	NW	SW	SE	NE	NW	SW	SE	NE	NW	SW	SE							
For orders affecting disposal or use of unidentified lands withdrawn for classification, minerals, water, and/or other public purposes, and Indian treaties, refer to Index to Miscellaneous Documents																							
27																		E2NENE, NESENE, N2SESENE;	160.00	PATENT / HE	536801	7/6/1916	
26													X	X	X	X			160.00	PATENT / HE	544081	8/31/1916	
25																X		S2NESE;	60.00	HE	PHX-031283	2/12/1917	REL 1/25/1918; 9N 14E;
4																		W2SWSW, NWSESW, W2NESWSW, S2NWSW, NENWSW, E2NWNWSW, W2NWNESW, SWSWSENW, SESESWNW, W2SESWNW, SWSWNW;					
5																		E2SESE, SESESE;					
8																		E2NENE, E2W2NENE;					
9																		W2W2NWNW, NENWNWNW;	160.00	HE	PHX-033379	3/5/1917	REL 2/16/1918;
20																		N2SENE, S2NENE, SWNWNENE, S2NENWNE, SENNWNNE, SENWNE, E2SWNWNNE, SWSWNWNNE, N2NWSWNE, E2SWNE, W2SWSENE, E2W2SE, SWSWSE, SENWSWSE;					
21																		W2SWNWNW, W2NWSWNW;	160.00	PATENT / HE	573999	3/27/1917	WD RECON 11/26/1971;
20																X		S2NESE, S2N2NESE;					
21																		NWSWSWSW, W2NWSWSW, NENWSWSW, W2NWSW, W2E2NWSW, SWSWSWNW, E2W2SWNW, W2E2SWNW, NESESWNW, E2NESWNW, NWNWSENW, W2SWNENW, SENWNW, SESWNWNW;	160.00	PATENT / HE	573995	3/27/1917	
13									X									W2W2SESW, S2S2NWSW;					
14																		S2N2SESE, S2SESE, S2SESWSE;					
23		X																N2NWNENE, N2SWNE;	160.00	PATENT / HE	599117	9/6/1917	
25					X	X																	
26	X			X															160.00	HE	PHX-037665	1/7/1918	REL 8/12/1918;

TOWNSHIP 09 NORTH RANGE 13 EAST OF THE GILA & SALT RIVER MERIDIAN, ARIZONA

SECS	SUBDIVISION																Acres	Kind of Entry or Purpose	Serial Number or Order Number	Action Date	Remarks		
	NE 1/4				NW 1/4				SW 1/4				SE 1/4									Lots	Other Description
	NE	NW	SW	SE	NE	NW	SW	SE	NE	NW	SW	SE	NE	NW	SW	SE							
For orders affecting disposal or use of unidentified lands withdrawn for classification, minerals, water, and/or other public purposes, and Indian treaties, refer to Index to Miscellaneous Documents																							
24																		S2SESESE;					
25																		NENENE;	15.00	PATENT / HE	646038	8/24/1918	19N 14E;
23																		S2S2SE, S2N2S2SE, N2NESESE, NENWSESE, S2N2SESW, S2SESW;	97.50	HE	PHX-040555	9/18/1918	REL 12/24/1919;
																		M&B;	60.00	HE	PHX-040749	11/2/1918	REL 5/17/1919;
23																		N2N2SESW, NENENWSW, S2S2NW, SENWSENW, S2NESENW, SWSWSWNE, NWNWNWSE, S2N2NWSE, S2NWSE, SWNWNWSE, SWNESE, NWNWSESE, N2N2SWSE;	160.00	HE	PHX-040030	1/24/1919	REL 4/17/1920;
24																		M&B; 9N 14E;		HE	PHX-040227	3/24/1919	CANC 4/28/1919;
15																							
16																		HES 143 TRACTS A, B, C, D;	157.29	PATENT / HE	697395	7/10/1919	
24										X	X				X			W2SESE, SENWSE, SWNESE;	160.00	PATENT / HE	705537	9/8/1919	
13			X												X			W2NESESW, E2NWSESW, E2NESW, E2W2NESW, E2SESW, E2W2SESW, W2SESW, E2SWNENW;	160.00	PATENT / HE	708801	9/27/1919	WD TO US: 3/14/1967;
26										X					X								
35		X			X														160.00	PATENT / HE	710224	10/2/1919	
24																		N2SESESE;	5.00	HE	PHX-035404	10/11/1919	CANC 3/19/1921;
25										X	X								80.00	PATENT / HE	713687	10/18/1919	
25										X					X	X			160.00	PATENT / HE	715917	10/30/1919	
29	X		X															E2NWNE, E2W2NWNE, SESESENW, E2NENESW; SWNENESW, SENWNESE, NESWNESE, N2NWSE, N2SWNWSE, NWSWNESE, N2SESW;	157.50	PATENT / HE	721173	11/26/1919	
1			X												X			E2E2SWNE, E2E2NWSE;	100.00	PATENT / HE	723675	12/11/1919	9N 14E; WD TO US: 11/26/1971;

TOWNSHIP 09 NORTH RANGE 13 EAST OF THE GILA & SALT RIVER MERIDIAN, ARIZONA

SECS	SUBDIVISION																Acres	Kind of Entry or Purpose	Serial Number or Order Number	Action Date	Remarks			
	NE 1/4				NW 1/4				SW 1/4				SE 1/4									Lots	Other Description	
	NE	NW	SW	SE	NE	NW	SW	SE	NE	NW	SW	SE	NE	NW	SW	SE								
For orders affecting disposal or use of unidentified lands withdrawn for classification, minerals, water, and/or other public purposes, and Indian treaties, refer to Index to Miscellaneous Documents																								
24																		N2SESESE;	5.00	PATENT / HE	704515	3/19/1920		
26																		W2W2SW;						
27													X			X		E2W2SE;	160.00	PATENT / HE	746773	4/26/1920		
36		X																NWNE, NENENW;	60.00	HE	PHX-045535	1/8/1921	REL 6/21/1922;	
19																		N2SENE, N2SWNE, S2NWSW, SWNESW, W2SESW, W2NENW, SWSW, NWNW, E2E2SE, E2SENE, NWSW, NESW, SESE, SWSW, E2NENW, NWNW, S2NESE, S2NESE, SENW, E2SWW, NENWSW, N2NESW, NWSE, N2SWSE;						
20																		SWWWSW;	160.00	PATENT / HE	799346	3/14/1921	WD TO US: 3/14/1967;	
33									X	X								N2NWSW, SESW, SWSE;	105.00	PATENT / HE	814532	7/15/1921	WD RECON 11/6/1970;	
26	X	X			X														160.00	PATENT / HE	814552	7/15/1921		
25																		NWNE;	10.00	PATENT / HE	817148	8/2/1921		
23									X									N2N2SE, NENWSW, S2S2N, SENW, S2NESE, SWSW, NWNW, S2N2W, S2NW, SWNE, SWNE, NWNW, N2N2W;	160.00	PATENT / HE	836275	12/2/1921		
36	X																	NWNE, NENENW;	60.00	IL BASE	49	1/24/1922	16S 21E;	
25																X		S2NESE; 9N 14E;	60.00	PATENT / HE	846376	2/1/1922		
24		X	X															NWNE, NENW, W2NW, E2NESW, E2W2NESW, SENENE;	160.00	PATENT / HE	846789	2/2/1922		
34																		N2NENE;						
35																		NWNW;	30.00	HE	PHX-053355	3/6/1922	REL 5/31/1927;	

TOWNSHIP 09 NORTH RANGE 13 EAST OF THE GILA & SALT RIVER MERIDIAN, ARIZONA

SECS	SUBDIVISION																Acres	Kind of Entry or Purpose	Serial Number or Order Number	Action Date	Remarks		
	NE 1/4				NW 1/4				SW 1/4				SE 1/4									Lots	Other Description
	NE	NW	SW	SE	NE	NW	SW	SE	NE	NW	SW	SE	NE	NW	SW	SE							
For orders affecting disposal or use of unidentified lands withdrawn for classification, minerals, water, and/or other public purposes, and Indian treaties, refer to Index to Miscellaneous Documents																							
25					X	X																	
26	X			X													160.00	PATENT / HE	881558	9/26/1922			
9																	80.00	PATENT / HE	896123	2/15/1923	WD RECON 4/27/1964;		
4																		S2SWSWNE, W2W2NWSE, E2NWNWSE, NESWNWSE, W2NWSWSE, NWSWSWSE, E2NESW, SESWNESE, E2NWSESW, NESESW, N2SESESW, NESWSESW, S2SESESW;					
5															X			S2NESE;					
8																		E2NENE, E2W2NENE;					
9																	160.00	PATENT / HE	896122	2/15/1923	WD TO US: 11/26/1971;		
13																	15.00	PATENT / HE	897355	2/26/1923	9N 14E; WD TO US: 3/14/1967;		
8																		W2W2NENE, N2SENE, SWSENE, E2SWNE, E2W2SWNE, E2NWNE, E2W2WNNE, NWNENE, S2NENESE, N2SENESE, SESENESE, NENWSE, E2NWNWSE;					
9																	160.00	PATENT / HE	921524	10/22/1923			
24																	30.00	PATENT / HE	922251	10/31/1923	9N 14E;		
23																	97.50	PATENT / HE	943150	8/22/1924			
33																	20.00	EO REV FS ADMIN SITE, EO 11/23/1912	4133	1/26/1925			
36		X															60.00	PATENT / HE	976123	3/19/1926			
35	X		X	X													150.00	PATENT / HE	976976	4/3/1926			
																		STATE GRANT	ACT OF CONGRESS	1/25/1927	EXTENDS ACT OF 6/20/1910 TO MINERAL LANDS; SUBJECT TO PRIOR RIGHTS;		
16																	640.00	IL BASE	112	7/16/1932	9S 14E;		

TOWNSHIP 09 NORTH RANGE 13 EAST OF THE GILA & SALT RIVER MERIDIAN, ARIZONA

SECs	SUBDIVISION																Acres	Kind of Entry or Purpose	Serial Number or Order Number	Action Date	Remarks		
	NE 1/4				NW 1/4				SW 1/4				SE 1/4									Lots	Other Description
	NE	NW	SW	SE	NE	NW	SW	SE	NE	NW	SW	SE	NE	NW	SW	SE							
For orders affecting disposal or use of unidentified lands withdrawn for classification, minerals, water, and/or other public purposes, and Indian treaties, refer to Index to Miscellaneous Documents																							
20																							
21																							
22																							
23																							
24																							
26																							
27																							
28																							
29																							
30																							
31																							
32																							
33																							
34																							
35																							
36																							
9																	80.00	APLN / DETERMINATION AREA PL 167 WD RECON / FX	AR-017612 AR-032712	5/23/1957 4/27/1964	DET COMP 5/11/1960;		
23																							
24																	65.00	W2NWNW, NENWNW; PATENT / FX	02-65-0052	10/9/1964			
23			X																				

TOWNSHIP 09 NORTH RANGE 13 EAST OF THE GILA & SALT RIVER MERIDIAN, ARIZONA

SECS	SUBDIVISION																Acres	Kind of Entry or Purpose	Serial Number or Order Number	Action Date	Remarks			
	NE 1/4				NW 1/4				SW 1/4				SE 1/4									Lots	Other Description	
	NE	NW	SW	SE	NE	NW	SW	SE	NE	NW	SW	SE	NE	NW	SW	SE								
For orders affecting disposal or use of unidentified lands withdrawn for classification, minerals, water, and/or other public purposes, and Indian treaties, refer to Index to Miscellaneous Documents																								
24							X											SWSENW;	142.50	PATENT / FX	02-65-0056	10/23/1964		
36						X	X	X										NWNENW, S2NENW;	150.00	PATENT / FX	02-65-0072	12/31/1964		
36																		PART SWNW;	0.08	IL BASE	327	6/3/1965		
13																		E2SWNENW, W2SEENW, S2SENESE, NESESE;						
19																		N2S2NWNE, SWNESWNE, S2NWSWNE, SWSWNE, W2SESWNE, SESESWNE, SWSWSENE, NESWENW, NWSWENW, E2SEENW, E2E2SESW, S2NESESE, NWNENE, S2NESE, N2NWSE, E2SWNWSE, SENWSE, N2NESWSE, NENWSWSE, NWSESE, N2SWSESE;						
20																		SWNWSW;		WD RECON / FX	A-28	3/14/1967	DEED ACCEPTED 6/15/1967;	
2																3, 4		80.05	IL BASE	462	5/8/1969			
1			X									X						E2E2SWNE, E2E2NWSE;						
4																		S2N2NWSW, S2NWSW, W2NESWSW, W2SWSW, NWSEWSW;						
5															X			S2NESE;						
8																		E2NENE, E2W2NENE;						
9																		NENWNWNW, W2W2NWNW;						
20																		SWNWNENE, S2NENE, S2NENWNE, SENWNWNE, NESWNWNE, S2SWNWNENE, SENWNE, E2SWNE, N2NWSWNE, N2SENE, W2SWSENE, E2W2SE, SENWSWSE, SWSWSE;						
21																		W2SWNWNW, NWNWSWNW;		WD RECON	A-5977	11/26/1971		
2																PART 1		9.83	IL BASE	530	1/8/1973	(A-6740);		
2												X	X			2, PART 1		150.32	IL BASE	537	8/15/1973			

TOWNSHIP 09 NORTH RANGE 13 EAST OF THE GILA & SALT RIVER MERIDIAN, ARIZONA

SECs	SUBDIVISION																Acres	Kind of Entry or Purpose	Serial Number or Order Number	Action Date	Remarks		
	NE 1/4				NW 1/4				SW 1/4				SE 1/4									Lots	Other Description
	NE	NW	SW	SE	NE	NW	SW	SE	NE	NW	SW	SE	NE	NW	SW	SE							
For orders affecting disposal or use of unidentified lands withdrawn for classification, minerals, water, and/or other public purposes, and Indian treaties, refer to Index to Miscellaneous Documents																							
29			X															NENENE, S2NENE, S2NWNENE, NENWNENE, SESESESW, E2NENWSW, SWNENESW, SENWNESW, NESWNESW, N2SENESW, N2NWSE, N2SWNWSE, NWSENWSE;	125.00	WD RECON / FX	A-7344	4/1/1974	BASE ACCEPTED 4/17/1974;
2			X	X			X	X	X	X	X	X				X			400.00	IL BASE	561	2/12/1982	
5																		M&B;					
6																		M&B;	DES HELLSGATE WILDERNESS AREA, PL 98-406	A-6216	8/28/1984	WDN FROM MINING AND MINERAL LEASING;	
20																X		S2N2NESE, S2NESE;					
21																		SESWNWNW, SWSWSWNW, E2W2SWNW, S2NESWNW, N2SESWNW, SWSWSWNW, W2NWSW, W2E2NWSW, W2NWSWSW, NENWSWSW, NWSWSWSW;		WD RECON TO US	AZA-24099	8/14/1991	
8																		W2W2NENE, N2SENE, SWSENE, E2SWNE, E2W2SWNE, E2NWNE, E2W2WNNE, NWNENE, S2NENESE, N2SENESE, SESENESE, NENWSE, E2NWNWSE;					
9																		N2NWSWSW, S2SWNWSW, NWSWNWSW, NWSWNW;		WD RECON / FX	AZA-32799	10/4/2005	OTHER TP: 9N 14E;

DEPARTMENT OF INTERIOR
BUREAU OF LAND MANAGEMENT

Input Parameters for Geographic Report with Land

System Id = CR

Admin State = AZ

Geo State =

Casetype Begins With

Case Disp Txt = AUTHORIZED, CANCELLED, EXPIRED, PENDING, REJECTED, VOID, WITHDRAWN

Mer Twp Rng =

Section =

Mtrs = 14 0090N 0130E 020, 14 0090N 0130E 999

Commodity =

Commodity Txt =

Pending Org =

Pend Org Decode =

Total Rows Returned: 2

RUN TIME: 08:27 AM

UNITED STATES DEPARTMENT OF INTERIOR
BUREAU OF LAND MANAGEMENT
GEOGRAPHIC REPORT WITH LAND
Sorted by Serial Number

RUN DATE: 10/03/2017
Page 1 of 1

Serial Number: AZA 024099PT
Total Case Acres: 953.718

<u>Casetype</u>	<u>Case Disp</u>	14	0090N	0130E	<u>Sect</u>	<u>Sur Typ</u>	<u>Sur Num</u>	<u>Suff</u>	<u>Subdivision</u>	<u>Act Pend</u>
220200	AUTHORIZED				020	ALIQ MNR		1	SESE; S2N2NESE,S2NESE;	

DEPARTMENT OF INTERIOR
BUREAU OF LAND MANAGEMENT

Input Parameters for Geographic Report with Land

System Id = CR

Admin State = AZ

Geo State =

Casetype Begins With

Case Disp Txt = AUTHORIZED, CANCELLED, EXPIRED, PENDING, REJECTED, VOID, WITHDRAWN

Mer Twp Rng =

Section =

Mtrs = 14 0080N 0120E 002, 14 0080N 0120E 999, 14 0090N 0120E 001, 14 0090N 0120E 002, 14 0090N 0120E 011, 14 0090N 0120E 012, 14 0090N 0120E 013, 14 0090N 0120E 035, 14 0090N 0120E 036, 14 0090N 0120E 999, 14 0090N 0130E 007, 14 0090N 0130E 017, 14 0090N 0130E 018, 14 0090N 0130E 999, 14 0100N 0120E 035, 14 0100N 0120E 999

Commodity =

Commodity Txt =

Pending Org =

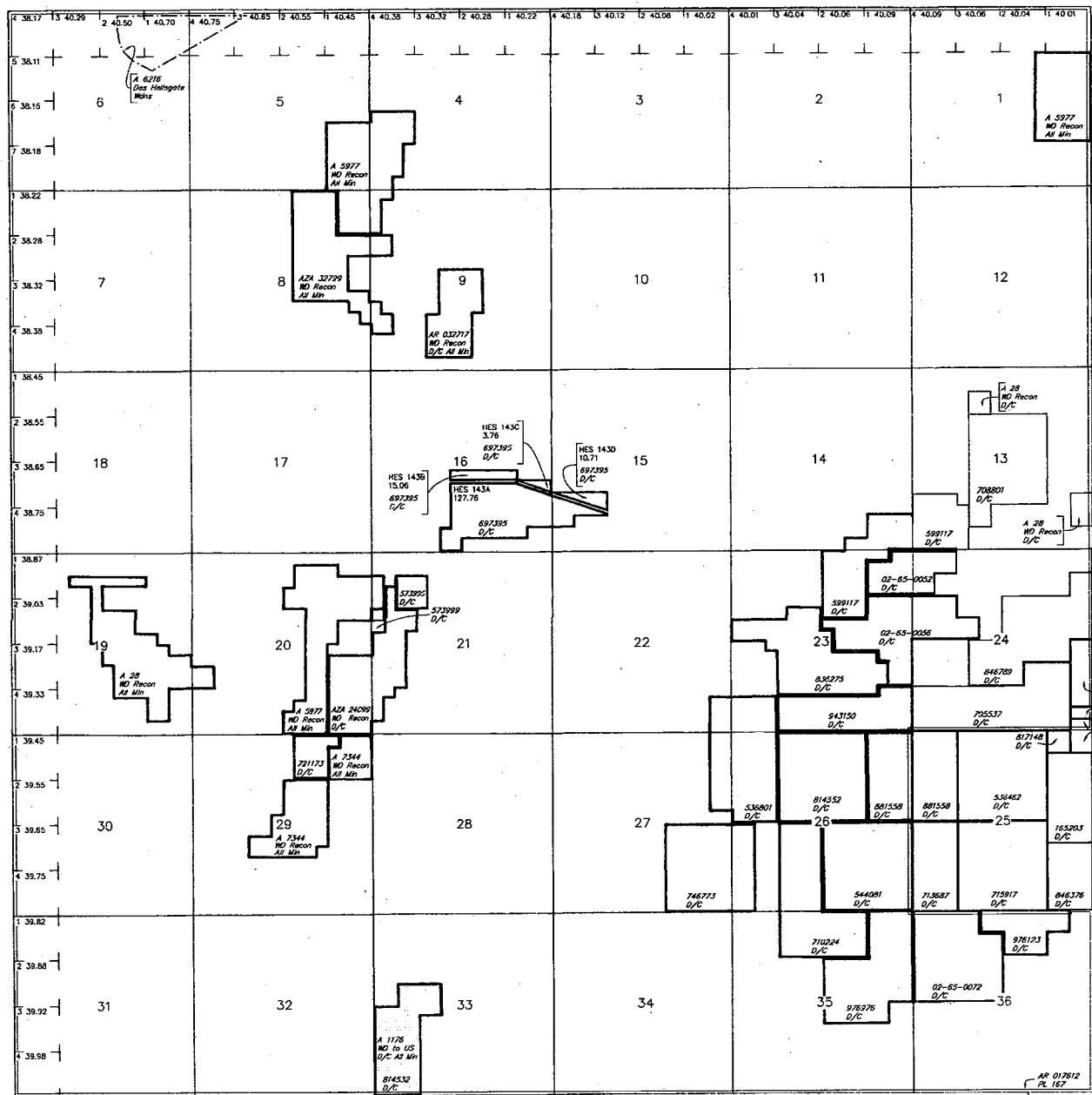
Pend Org Decode =

Total Rows Returned: 0

TOWNSHIP 9 NORTH RANGE 13 EAST OF THE GILA AND SALT RIVER MERIDIAN, ARIZONA

GILA COUNTY
SAFFORD FIELD OFFICE

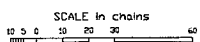
STATUS OF PUBLIC DOMAIN
LAND AND MINERAL TITLES
AND ACQUIRED LANDS



INDEX TO SEGREGATED TRACTS				
RESURVEY TRACT NO	ORIGINAL SURVEY			
	T	R	SEC	SUBDIVISION

FOR ORDERS AFFECTING DISPOSAL OR USE OF UNIDENTIFIED LANDS WITHDRAWN FOR CLASSIFICATION, MINERALS, WATER AND/OR OTHER PUBLIC PURPOSES, REFER TO INDEX OF MISCELLANEOUS DOCUMENTS.

All Tps Included in Well Tonto NF Proc 10/3/1905



WARNING STATEMENT
This plot is the Bureau's Record of Title, and should be used only as a graphic display of the township survey data. Records herein do not reflect title changes which may have been effected by lateral movements of rivers or other bodies of water. Refer to the cadastral surveys for official survey information.

Lot 34°04'20"N
Long 110°58'48"W

R 13E R 14E
T 8N

CURRENT TO	DSB	OSR Mer
3-17-2009	PV	T 9 N R 13 E

All T 10 N, R 12 E included in Well Tonto NF Proc 10/3/1905
All T 10 N, R 12 E included in Determination Area PL 167 AR 017611

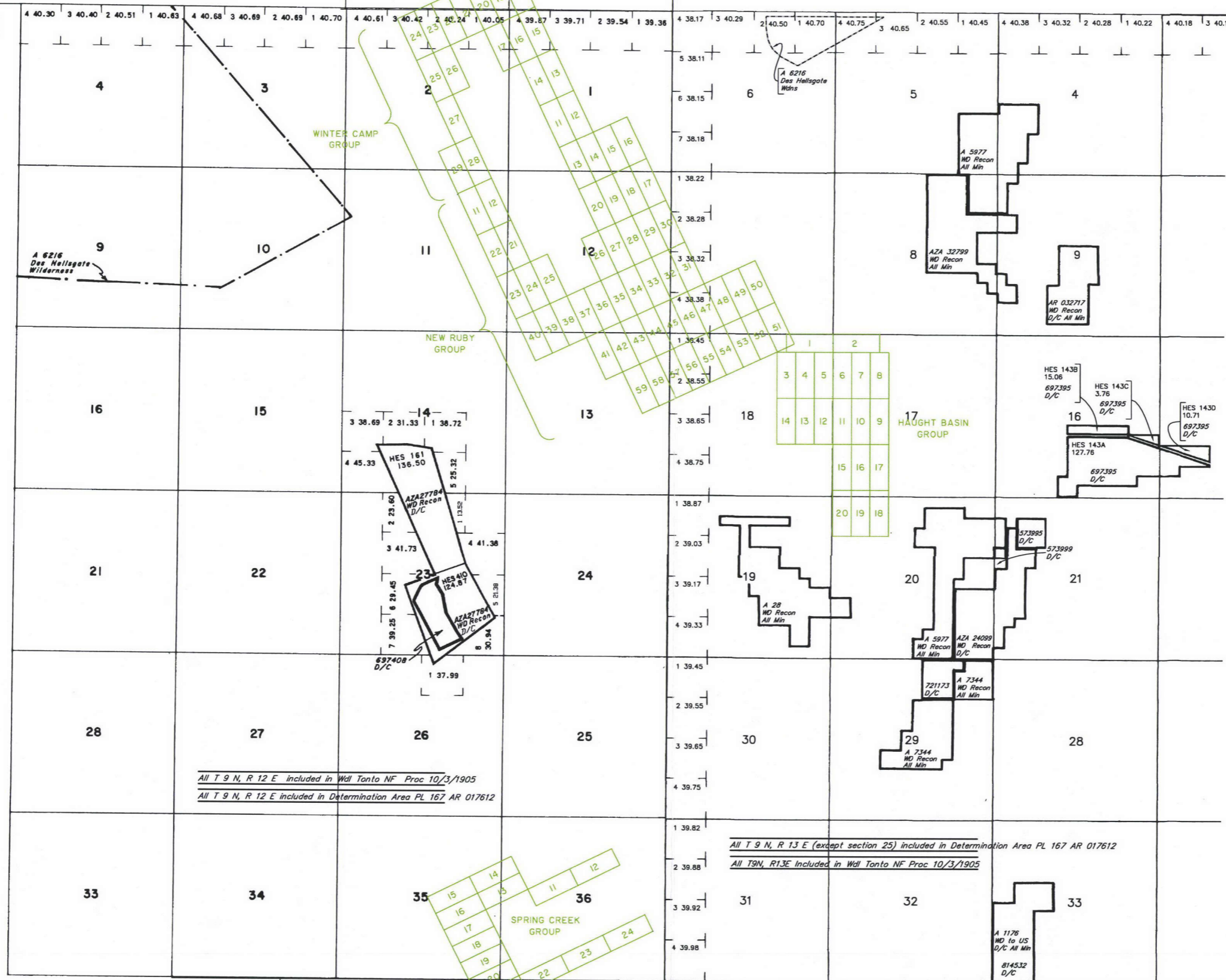
TOWNSHIP 9 NORTH, RANGES 12 and 13 EAST, GILA AND SALT RIVER MERIDIAN, ARIZONA

GILA COUNTY SAFFORD FIELD OFFICE

T 10 N

T 9 N

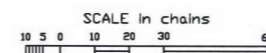
GILA COUNTY



All T 9 N, R 12 E included in Well Tonto NF Proc 10/3/1905
All T 9 N, R 12 E included in Determination Area PL 167 AR 017612

All T 9 N, R 13 E (except section 25) included in Determination Area PL 167 AR 017612
All T 9 N, R 13 E included in Well Tonto NF Proc 10/3/1905

All T 8 N, R 12 E included in Well Tonto NF Proc 10/3/1905
All T 8 N, R 12 E included in Determination Area PL 167 AR 018061



R 12 E | R 13 E